S
388.31
H3tbs
1975
c.2

TRAFFIC BY SECTIONS

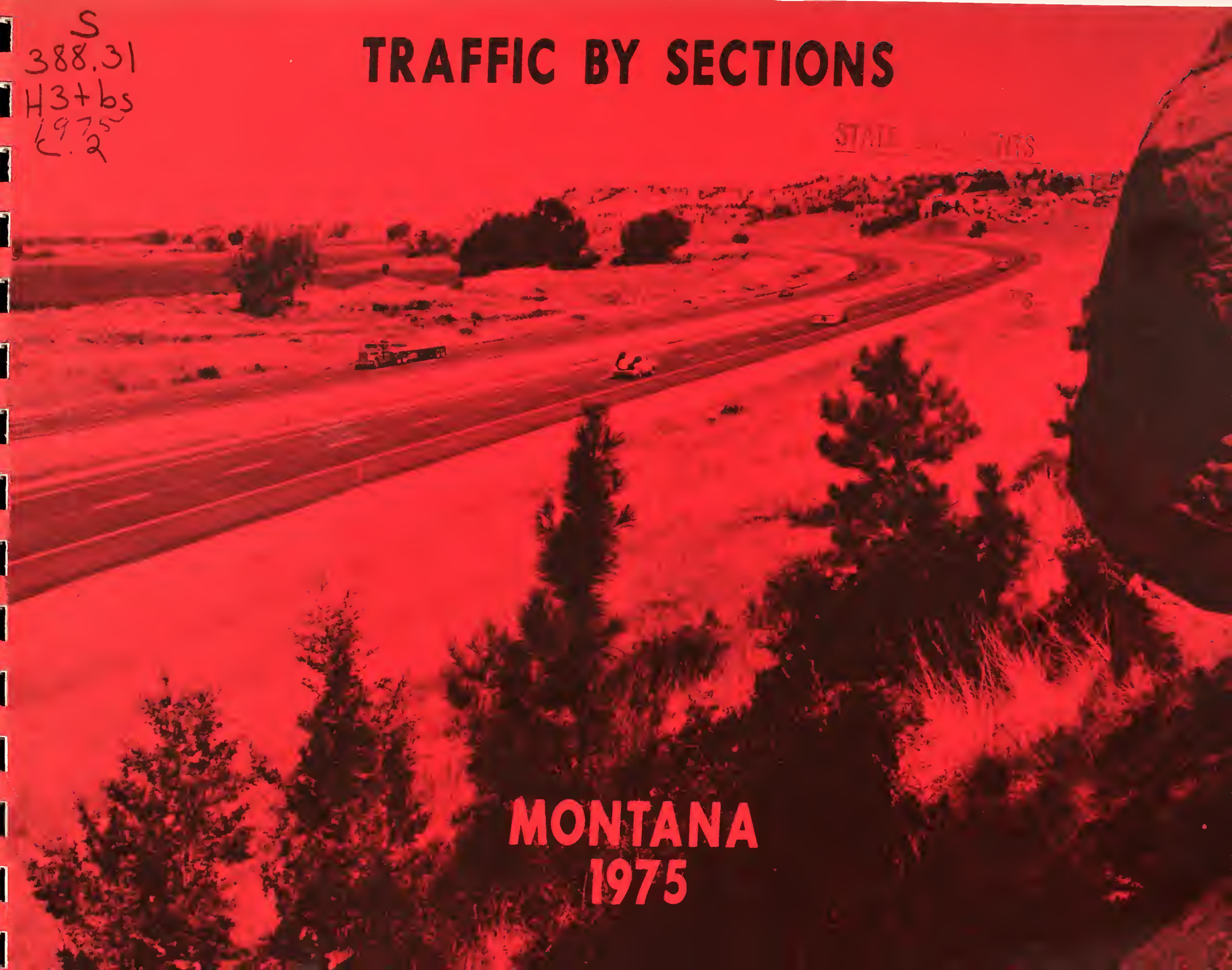

MONTANA
1975

Montana State Library
3 0864 1003 6641 1

PREPARED BY THE

STATE OF MONTANA
DEPARTMENT OF HIGHWAYS
PLANNING AND RESEARCH BUREAU

IN COOPERATION WITH THE

U.S. DEPARTMENT OF TRANSPORTATION
FEDERAL HIGHWAY ADMINISTRATION

TABLE OF CONTENTS

		Page
Introduction		ii
Comparison of Traffic Volumes 1941-1975	Plate	1
Traffic Flow Map - Primary System	Plate	2
FAP and FAS Route Number Map	Plate	3
Traffic By Sections - Interstate and Primary System		1
Traffic By Sections - Secondary System		143
Traffic By Sections - Urban System		267
Interstate Rural Route Summary		349
Primary Rural Route Summary		350
Secondary Rural Route Summary		353
Federal Aid Rural Route Summary		371

Digitized by the Internet Archive
in 2013

http://archive.org/details/trafficbysection00mont_12

I N T R O D U C T I O N

This report summaries 1975 traffic volume and vehicle miles of travel on rural sections of the Interstate, Primary, Secondary and Federal Aid Urban Systems. Average daily traffic volumes on the Interstate and Primary Systems are further classified into out-of-state passenger cars and commercial vehicles. Comparisons are made with traffic volumes for the years 1973, 1974 and 1975 for each section of the Interstate and Primary Systems. Pickups are included in passenger cars in order to show a more realistic picture of travel by the heavier commercial vehicles.

Some of the more important comparisons of travel on Montana's Federal Aid Systems are shown in the following tabulations.

COMPARISON OF SYSTEM MILEAGES, AVERAGE DAILY TRAFFIC AND DAILY-VEHICLE MILES OF TRAFFIC

	1973			1974			1975		
HIGHWAY SYSTEM	SYSTEM MILEAGE	AVERAGE DAILY TRAFFIC	DAILY VM OF TRAFFIC	SYSTEM MILEAGE	AVERAGE DAILY TRAFFIC	DAILY VM OF TRAFFIC	SYSTEM MILEAGE	AVERAGE DAILY TRAFFIC	DAILY VM OF TRAFFIC
Interstate-Rural	1,173.2	2,595	3,044,367	1,166.1	2,647	3,086,950	1,164.4	2,737	3,186,635
Primary-Rural	5,030.6	926	4,657,996	4,885.4	914	4,465,548	4,885.4	940	4,590,422
Subtotal IR & PR	6,203.8	1,242	7,702,363	6,051.5	1,248	7,552,498	6,049.8	1,286	7,777,057
Secondary-Rural	5,903.2	228	1,343,466	5,861.2	212	1,243,152	5,955.1	218	1,298,243
Total-ALL Systems	12,107.0	747	9,045,829	11,912.7	738	8,795,650	12,004.9	756	9,075,300

COMPARISON OF PERCENTAGES OF CHANGE FROM 1973 TO 1974 AND FROM 1974 TO 1975

HIGHWAY SYSTEM	PERCENT CHANGE FROM 1973 to 1974			PERCENT CHANGE FROM 1974 to 1975		
	SYSTEM MILEAGE	AVERAGE DAILY TRAFFIC	DAILY VM OF TRAFFIC	SYSTEM MILEAGE	AVERAGE DAILY TRAFFIC	DAILY VM OF TRAFFIC
Interstate-Rural	-0.61	+2.00	+1.40	-0.15	+3.40	+3.23
Primary-Rural	-2.89	-1.30	-4.13	0.00	+2.84	+2.80
Subtotal IR & PR	-2.54	+0.48	-1.95	-0.03	+3.04	+2.97
Secondary-Rural	-0.71	-7.02	-7.47	+1.60	+2.83	+4.65
Total-ALL Systems	-1.65	-1.07	-2.77	+0.77	+2.44	+3.21

Travel by out-of-state passenger cars on the combined Interstate and Primary Systems increased by about 1.7% for 1974 to 1975. Commercial vehicle volumes increased 7.3% on the combined Interstate and Primary Systems from 1974 to 1975.

The Interstate System, which consists of about 19% of the total Primary mileage, carried 41% of the total traffic, 47% of the commercial trucks, and 59% of the out-of-state passenger cars that traveled on the Interstate and Primary Systems during 1975.

MONTANA TRAFFIC BY SECTIONS

COMPARISON OF AVERAGE DAILY TRAFFIC
RURAL PRIMARY & INTERSTATE HIGHWAYS
1940 - 1975

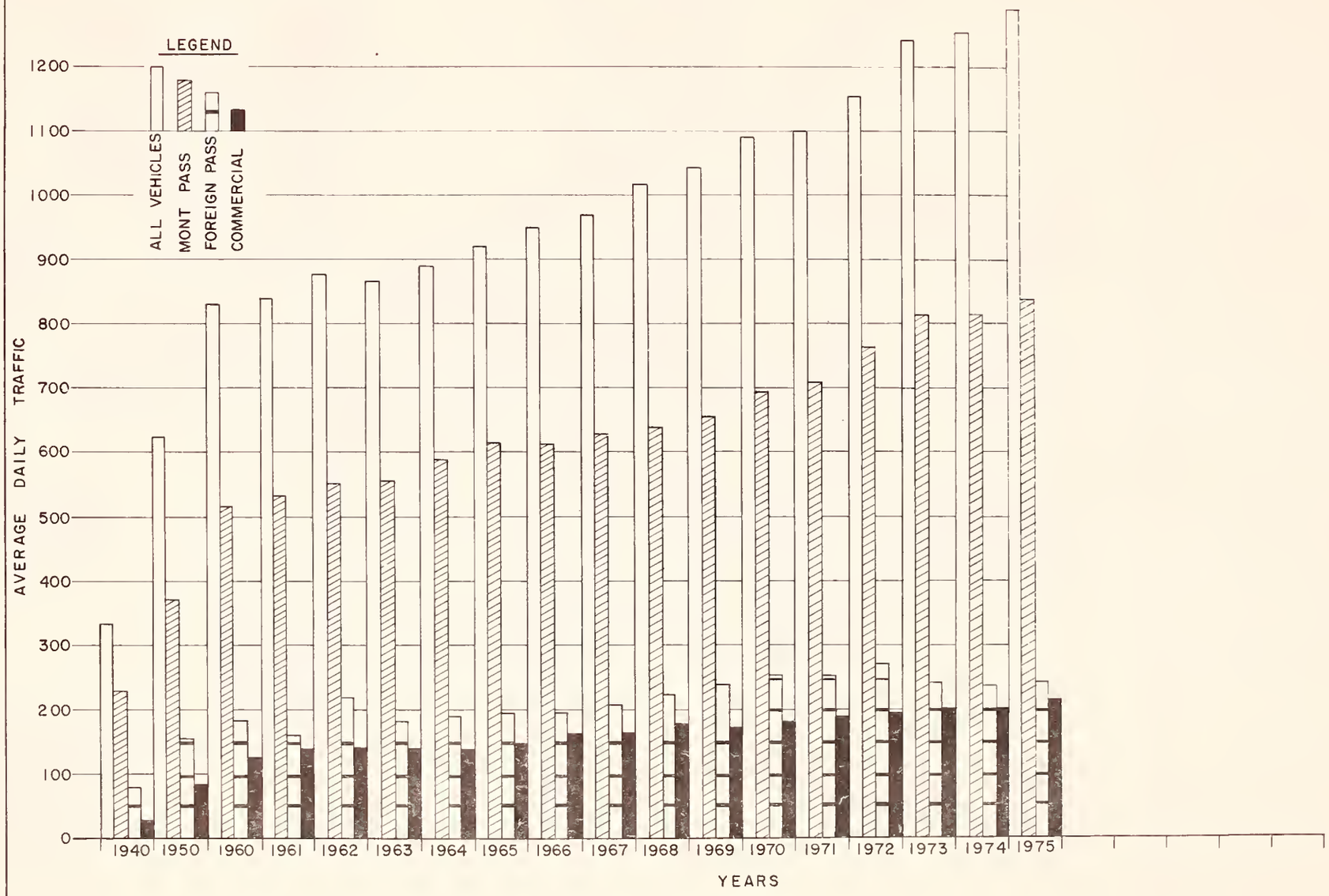

PLATE 1

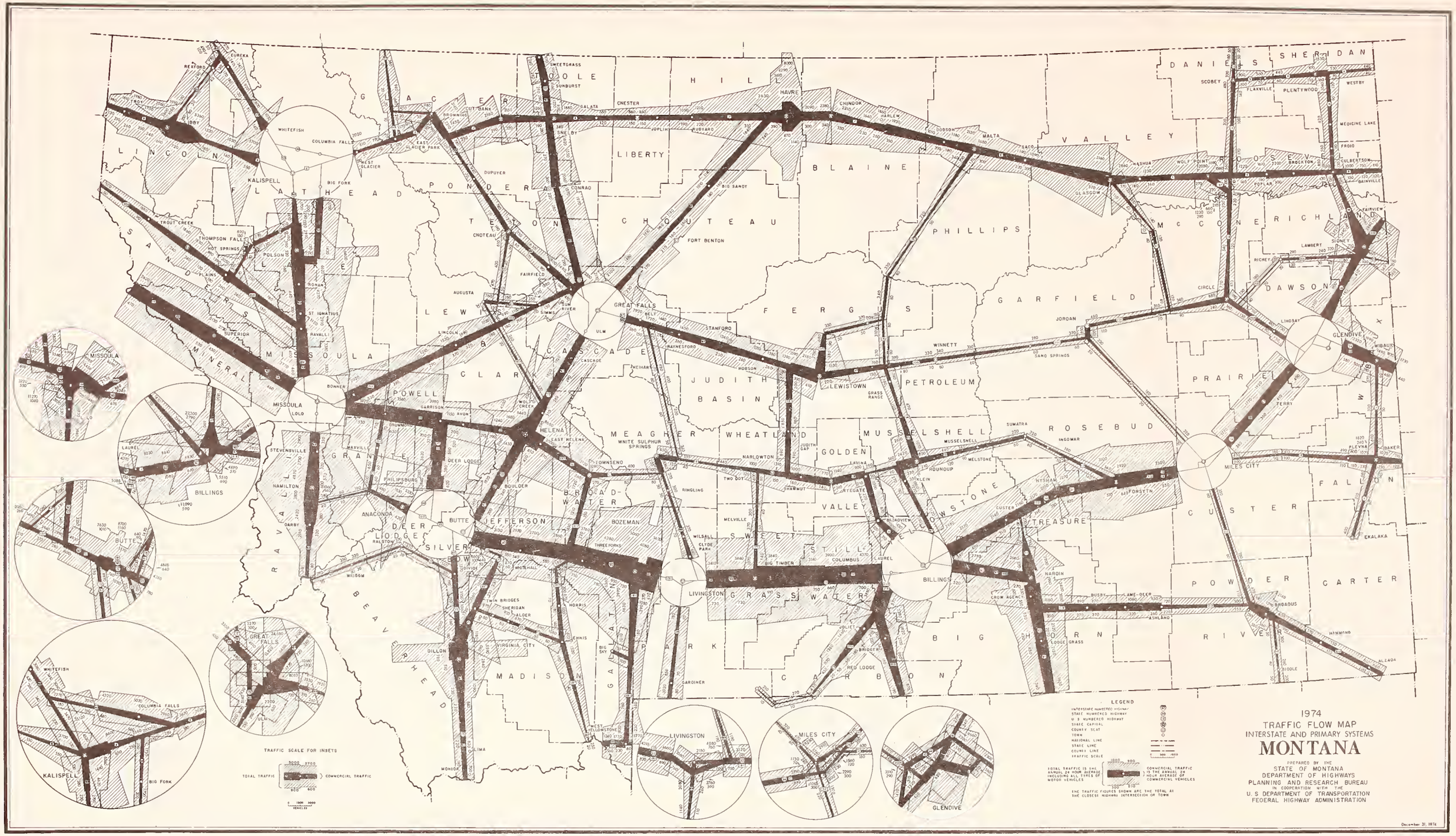

December 31, 1974

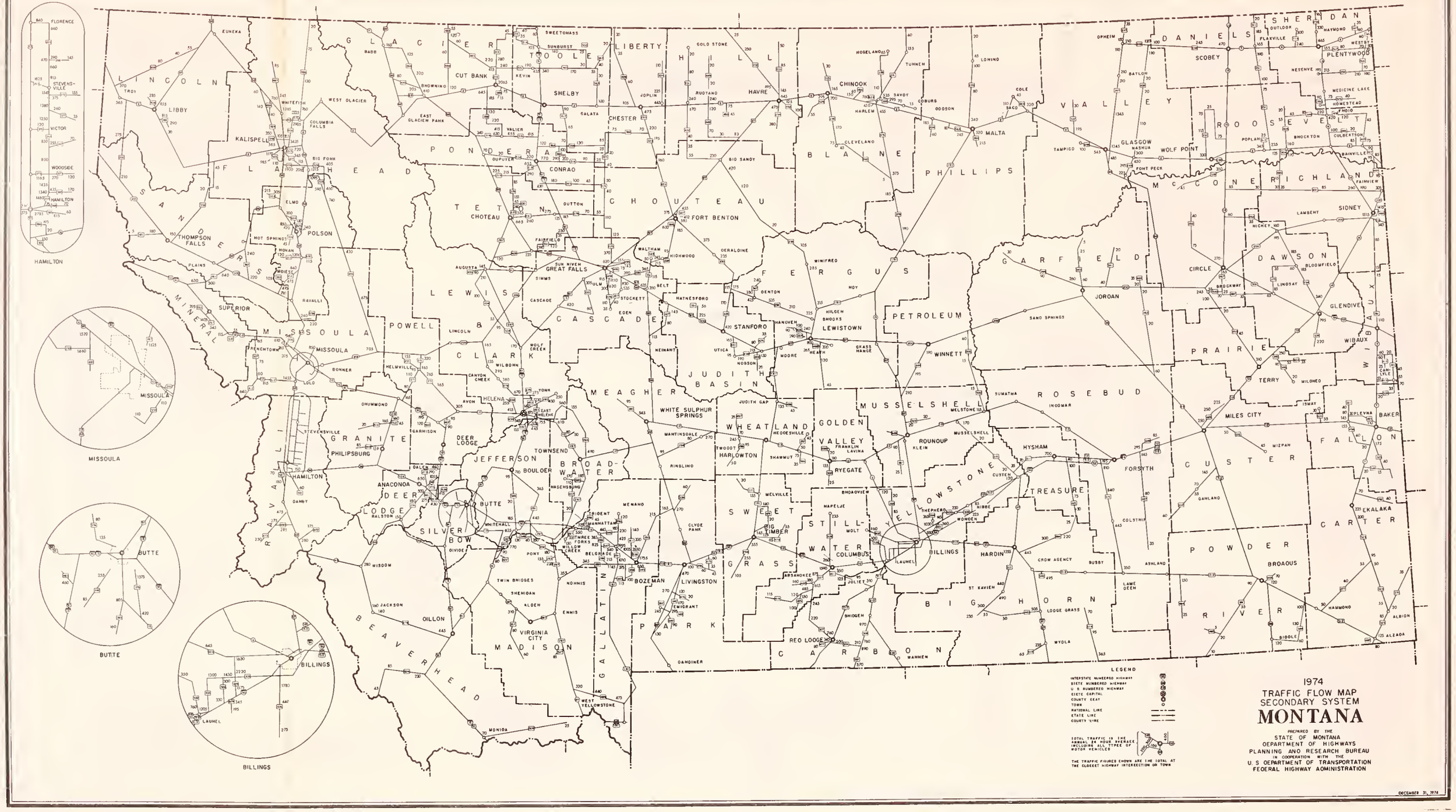
1974
TRAFFIC FLOW MAP
SECONDARY SYSTEM
MONTANA
PREPARED BY THE
STATE OF MONTANA
DEPARTMENT OF HIGHWAYS
PLANNING AND RESEARCH BUREAU
IN COOPERATION WITH THE
U.S. DEPARTMENT OF TRANSPORTATION
FEDERAL HIGHWAY ADMINISTRATION
LEGEND
INTERSTATE NUMBERED HIGHWAY
STATE NUMBERED HIGHWAY
U.S. NUMBERED HIGHWAY
STATE CAPITAL
COUNTY SEAT
TOWN
NATIONAL LINE
STATE LINE
COUNTY LINE
TOTAL TRAFFIC IS THE ANNUAL 24 HOUR AVERAGE INCLUDING ALL TYPES OF MOTOR VEHICLES
THE TRAFFIC FIGURED SHOWN ARE THE TOTAL AT THE CLOSEST HIGHWAY INTERSECTION OR TOWN
DECEMBER 31, 1974
HAMILTON
MISSOULA
BUTTE
BILLINGS
LINCOLN
FLATHEAD
SANDERS
MINERAL
GLACIER
TOOLE
LIBERTY
HILL
BLAINE
PHILLIPS
VALLEY
DANIELS
SHERIDAN
ROOSEVELT
RICHLAND
MCCONE
PONDERA
TETON
CHOUTEAU
CASCADE
LEWIS & CLARK
POWELL
MISSOULA
RAVALLI
GRANITE
DEER LODGE
JEFFERSON
BROADWATER
SILVER BOW
BEAVERHEAD
MADISON
GALLATIN
PARK
MEAGHER
WHEATLAND
GOLDEN VALLEY
MUSSELSHELL
JUDITH BASIN
FERGUS
PETROLEUM
GARFIELD
DAWSON
PRAIRIE
WIBAUX
ROSEBUD
CUSTER
FALLON
CARTER
POWDER RIVER
TREASURE
YELLOWSTONE
STILLWATER
SWEET GRASS
BIG HORN
CARBON
BIG TIMBER
LIVINGSTON
BOZEMAN
GREAT FALLS
HAVRE
CHINOOK
FORT BENTON
LEWISTOWN
STANFORD
WINNETT
MALTA
GLASGOW
WOLF POINT
SCOBEY
PLENTYWOOD
SIDNEY
GLENDIVE
JOROAN
CIRCLE
MILES CITY
FORSYTH
HARDIN
BILLINGS
COLUMBUS
RED LODGE
LAUREL
BROADUS
BAKER
EKALAKA
ALZADA
ALBION
HAMMOND
BIGGS
WYOLA
LODGE GRASS
CROW AGENCY
ASHLAND
LAME DEER
BUSBY
COLSTRIP
ROUNDUP
HYSHAM
SUMATRA
INGOMAR
MELSTONE
MUSSELSHELL
TERRY
MILDRED
FALLON
CAMPBELL
WEST YELLOWSTONE
MONIDA
DILLON
JACKSON
WISDOM
ANACONDA
DEER LODGE
PHILIPSBURG
HAMILTON
STEVENSVILLE
DRUMMOND
GARRISON
HELENA
EAST HELENA
TOWNSEND
BOULDER
WHITEHALL
BUTTE
ALDER
VIRGINIA CITY
ENNIS
NEWLAND
TWIN BRIDGES
SHERIDAN
ALDER
POLSON
THOMPSON FALLS
PLAINS
SUPERIOR
MISSOULA
FRENCHTOWN
BONNER
LOLO
HELMVILLE
ELMO
KALISPELL
WHITEFISH
COLUMBIA FALLS
WEST GLACIER
EAST GLACIER PARK
BABB
EUREKA
TROY
LIBBY
VICTOR
WOODSIDE
HAMILTON
FLORENCE
STEVENSVILLE
CUT BANK
BROWNING
KEVIN
SUNBURST
SWEETGRASS
SHELBY
GALATA
CONRAD
DUTTON
VALIER
BIG SANDY
GOLD STONE
RUDYARD
JOPLIN
CHESTER
HAVRE
CHINOOK
HARLEM
CLEVELAND
HOBELANDS
TUNNEL
COBURG
DODSON
LOMINO
COLE
SACO
MALTA
OPHEIM
BATLON
TAMPICO
GLASGOW
WASHIA
FORT PECK
WOLF POINT
FLAXVILLE
OUTLOOK
HAYMOND
WESTON
NESHEM
MEDICINE LAKE
HOMESTEAD
PHOTO
POPLAR
BROCKTON
CULBERTSON
BAINVILLE
FAIRVIEW
LAMBERT
SIDNEY
RICHEY
BLOOMFIELD
LINDSAY
CIRCLE
BROCKWAY
GLENDIVE
WIBAUX
CAMPBELL
TERRY
MILDRED
MILES CITY
ISMAY
JORDAN
SAND SPRINGS
WINNETT
FORSYTH
COLSTRIP
HARDIN
BILLINGS
LAUREL
BUSBY
CROW AGENCY
ASHLAND
LAME DEER
ST XAVIER
LODGE GRASS
WYOLA
BROADUS
MIZPAH
GARLAND
BAKER
EKALAKA
ALZADA
ALBION
HAMMOND
BIGGS
MELSTONE
MUSSELSHELL
ROUNDUP
KLEIN
HYSHAM
SUMATRA
INGOMAR
CUSTER
SHEPHERD
WORDEN
RIBBE
BROADVIEW
HAPELJE
MOLT
COLUMBUS
ABSAROKEE
JOLIET
BRIDGER
REO LODGE
WARREN
OAKDINER
WEST YELLOWSTONE
MONIDA
DILLON
JACKSON
WISDOM
ANACONDA
DEER LODGE
PHILIPSBURG
HAMILTON
STEVENSVILLE
DRUMMOND
GARRISON
HELENA
EAST HELENA
TOWNSEND
BOULDER
WHITEHALL
BUTTE
ALDER
VIRGINIA CITY
ENNIS
NEWLAND
TWIN BRIDGES
SHERIDAN
ALDER
POLSON
THOMPSON FALLS
PLAINS
SUPERIOR
MISSOULA
FRENCHTOWN
BONNER
LOLO
HELMVILLE
ELMO
KALISPELL
WHITEFISH
COLUMBIA FALLS
WEST GLACIER
EAST GLACIER PARK
BABB
EUREKA
TROY
LIBBY
VICTOR
WOODSIDE
HAMILTON
FLORENCE
STEVENSVILLE
CUT BANK
BROWNING
KEVIN
SUNBURST
SWEETGRASS
SHELBY
GALATA
CONRAD
DUTTON
VALIER
BIG SANDY
GOLD STONE
RUDYARD
JOPLIN
CHESTER
HAVRE
CHINOOK
HARLEM
CLEVELAND
HOBELANDS
TUNNEL
COBURG
DODSON
LOMINO
COLE
SACO
MALTA
OPHEIM
BATLON
TAMPICO
GLASGOW
WASHIA
FORT PECK
WOLF POINT
FLAXVILLE
OUTLOOK
HAYMOND
WESTON
NESHEM
MEDICINE LAKE
HOMESTEAD
PHOTO
POPLAR
BROCKTON
CULBERTSON
BAINVILLE
FAIRVIEW
LAMBERT
SIDNEY
RICHEY
BLOOMFIELD
LINDSAY
CIRCLE
BROCKWAY
GLENDIVE
WIBAUX
CAMPBELL
TERRY
MILDRED
MILES CITY
ISMAY
JORDAN
SAND SPRINGS
WINNETT
FORSYTH
COLSTRIP
HARDIN
BILLINGS
LAUREL
BUSBY
CROW AGENCY
ASHLAND
LAME DEER
ST XAVIER
LODGE GRASS
WYOLA
BROADUS
MIZPAH
GARLAND
BAKER
EKALAKA
ALZADA
ALBION
HAMMOND
BIGGS
MELSTONE
MUSSELSHELL
ROUNDUP
KLEIN
HYSHAM
SUMATRA
INGOMAR
CUSTER
SHEPHERD
WORDEN
RIBBE
BROADVIEW
HAPELJE
MOLT
COLUMBUS
ABSAROKEE
JOLIET
BRIDGER
REO LODGE
WARREN
OAKDINER
WEST YELLOWSTONE
MONIDA
DILLON
JACKSON
WISDOM
ANACONDA
DEER LODGE
PHILIPSBURG
HAMILTON
STEVENSVILLE
DRUMMOND
GARRISON
HELENA
EAST HELENA
TOWNSEND
BOULDER
WHITEHALL
BUTTE
ALDER
VIRGINIA CITY
ENNIS
NEWLAND
TWIN BRIDGES
SHERIDAN
ALDER
POLSON
THOMPSON FALLS
PLAINS
SUPERIOR
MISSOULA
FRENCHTOWN
BONNER
LOLO
HELMVILLE
ELMO
KALISPELL
WHITEFISH
COLUMBIA FALLS
WEST GLACIER
EAST GLACIER PARK
BABB
EUREKA
TROY
LIBBY
VICTOR
WOODSIDE
HAMILTON
FLORENCE
STEVENSVILLE

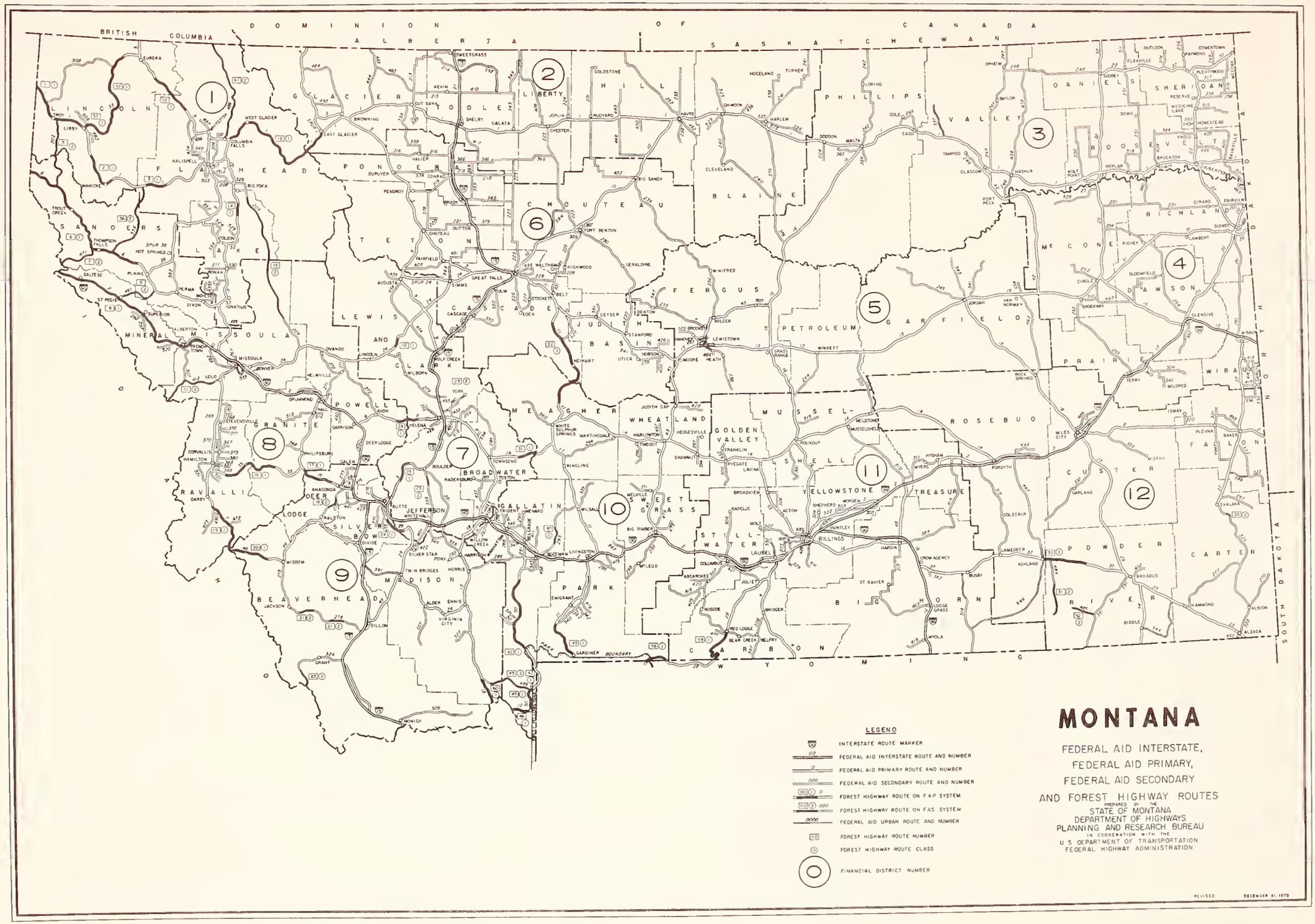
DOMINION OF CANADA
BRITISH COLUMBIA
ALBERTA
SASKATCHEWAN
SOUTH DAKOTA
WYOMING
LEGEND
INTERSTATE ROUTE MARKER
FEDERAL AID INTERSTATE ROUTE AND NUMBER
FEDERAL AID PRIMARY ROUTE AND NUMBER
FEDERAL AID SECONDARY ROUTE AND NUMBER
FOREST HIGHWAY ROUTE ON FAP SYSTEM
FOREST HIGHWAY ROUTE ON FAS SYSTEM
FEDERAL AID URBAN ROUTE AND NUMBER
FOREST HIGHWAY ROUTE NUMBER
FOREST HIGHWAY ROUTE CLASS
FINANCIAL DISTRICT NUMBER
MONTANA
FEDERAL AID INTERSTATE,
FEDERAL AID PRIMARY,
FEDERAL AID SECONDARY
AND FOREST HIGHWAY ROUTES
PREPARED BY THE
STATE OF MONTANA
DEPARTMENT OF HIGHWAYS
PLANNING AND RESEARCH BUREAU
IN COOPERATION WITH THE
U.S. DEPARTMENT OF TRANSPORTATION
FEDERAL HIGHWAY ADMINISTRATION
REVISED DECEMBER 31, 1978

FAI 15

MILE POST	SECTION DESCRIPTION	COUNTY	TRAFFIC TYPE	SECTION LENGTH	*******ADT******* 73	74	75	VEH MILES
0+0.000	MONT IDA LN							
			ALL VEHICLES		750	700	770	398
		BEAVERHEAD	COMMERCIAL	0.518	180	184	187	97
			OUT OF STATE		217	177	247	128
0+0.518	MONIDA INT JCT FAS 509							
			ALL VEHICLES		845	785	834	12143
		BEAVERHEAD	COMMERCIAL	14.561	203	207	203	2963
			OUT OF STATE		245	198	267	3898
15+0.072	ENT LIMA CL							
		BEAVERHEAD	ALL VEHICLES	0.098	904	840		
15+0.170	LIMA INT JCT FAP 3							
		BEAVERHEAD	ALL VEHICLES	0.209	976	919		
15+0.379	LV LIMA CL							
			ALL VEHICLES		976	919	969	1640
		BEAVERHEAD	COMMERCIAL	1.693	235	242	236	400
			OUT OF STATE		283	232	311	526
17+0.083	BEG 4LND BEAVERHEAD CO							
			ALL VEHICLES		976	919	969	6540
		BEAVERHEAD	COMMERCIAL	6.750	235	242	236	1595
			OUT OF STATE		283	232	311	2099
23+0.831	DELL INT							
			ALL VEHICLES		961	940	998	5760
		BEAVERHEAD	COMMERCIAL	5.772	231	248	243	1405
			OUT OF STATE		278	237	320	1849
29+0.603	KIDD INT							
			ALL VEHICLES		990	965	1048	8122
		BEAVERHEAD	COMMERCIAL	7.750	238	254	255	1981
			OUT OF STATE		287	244	336	2607
37+0.353	REDROCK INT JCT FAP 3							
			ALL VEHICLES		1016	970	1055	560
		BEAVERHEAD	COMMERCIAL	0.531	244	256	257	136
			OUT OF STATE		294	245	338	179
37+0.884	END 4LND BEAVERHEAD CO							
			ALL VEHICLES		1016	970	1055	6932
		BEAVERHEAD	COMMERCIAL	6.571	244	256	257	1691
			OUT OF STATE		294	245	338	2225
44+0.459	HORSE PRAIRIE INT JCT FAS 324							

FAI 15

MILE POST	SECTION DESCRIPTION	COUNTY	TRAFFIC TYPE	SECTION LENGTH	*******ADT******* 73	74	75	VEH MILES
44+0.459	HORSE PRAIRIE INT JCT FAS 324							
			ALL VEHICLES		1170	1110	1286	14903
		BEAVERHEAD	COMMERCIAL	11.589	217	262	250	2906
			OUT OF STATE		284	272	347	4023
56+0.044	BARRETTS INT							
			ALL VEHICLES		1501	1615	1618	5954
		BEAVERHEAD	COMMERCIAL	3.680	279	337	315	1161
			OUT OF STATE		364	384	436	1607
59+0.589	JCT FAS 278							
			ALL VEHICLES		2511	2485	2826	9724
		BEAVERHEAD	COMMERCIAL	3.441	421	442	551	1896
			OUT OF STATE		514	516	763	2625
62+1.023	ENT DILLON CL							
		BEAVERHEAD	ALL VEHICLES	0.163	2961	2835		
63+0.158	JCT FUTURE SPUR FAP 3							
		BEAVERHEAD	ALL VEHICLES	0.683	6060	5932		
63+0.841	BEG 4LNU ATLANTIC ST							
		BEAVERHEAD	ALL VEHICLES	0.236	7063	6923		
63+1.077	END 4LNU MONTANA ST							
		BEAVERHEAD	ALL VEHICLES	0.372	7700	7653		
63+1.449	LV DILLON CL							
			ALL VEHICLES		5840	6000	6950	1480
		BEAVERHEAD	COMMERCIAL	0.213	817	840	1042	222
			OUT OF STATE		1168	1080	1181	251
63+1.662	ENT DILLON CL							
		BEAVERHEAD	ALL VEHICLES	0.113	5181	4000	5590	631
63+1.775	LV DILLON CL							
			ALL VEHICLES		5181	4000	5590	190
		BEAVERHEAD	COMMERCIAL	0.034	725	560	838	28
			OUT OF STATE		1036	720	950	32
63+1.809	JCT FAP 49							
			ALL VEHICLES		1115	1179	1260	532
		BEAVERHEAD	COMMERCIAL	0.423	177	180	249	105
			OUT OF STATE		254	267	308	130
63+2.232	ENT DILLON CL							

FAI 15

MILE POST	SECTION DESCRIPTION	COUNTY	TRAFFIC TYPE	SECTION LENGTH	*******ADT******* 73	74	75	VEH MILES
63+2.232	ENT DILLON CL							
		BEAVERHEAD	ALL VEHICLES	0.347	1115	1179	1260	437
63+2.579	DILLON INT BEG 4LND							
		BEAVERHEAD	ALL VEHICLES	0.083	1180	1040	1182	98
63+2.662	LV DILLON CL							
			ALL VEHICLES		1180	1040	1182	13187
		BEAVERHEAD	COMMERCIAL	11.157	187	159	234	2611
			OUT OF STATE		269	236	289	3230
74+0.974	APEX INT							
			ALL VEHICLES		981	1063	1282	13122
		BEAVERHEAD	COMMERCIAL	10.236	155	162	253	2598
			OUT OF STATE		223	241	314	3215
85+0.214	ROCK CREEK INT							
			ALL VEHICLES		1056	1063	1282	565
		BEAVERHEAD	COMMERCIAL	0.441	167	162	253	111
			OUT OF STATE		240	241	314	138
85+0.655	BEAVERHEAD CO LN MADISON CO							
			ALL VEHICLES		1056	1063	1282	9570
		MADISON	COMMERCIAL	7.465	167	162	253	1894
			OUT OF STATE		240	241	314	2344
93+0.122	MELROSE INT JCT FAS 361							
			ALL VEHICLES		1129	1109	1211	133
		MADISON	COMMERCIAL	0.110	179	169	239	26
			OUT OF STATE		257	251	296	32
93+0.232	MADISON CO LN SILVER BOW CO							
			ALL VEHICLES			1125	1185	10936
		SILVER BOW	COMMERCIAL	9.222		172	234	2165
			OUT OF STATE			255	290	2679
102+0.487	JCT FAP 46							
			ALL VEHICLES			1372	1403	12266
		SILVER BOW	COMMERCIAL	8.743		189	242	2122
			OUT OF STATE			266	312	2735
111+0.230	SILVER BOW COUNTY							
			ALL VEHICLES			1540	1701	8629
		SILVER BOW	COMMERCIAL	5.073		212	294	1492
			OUT OF STATE			298	379	1924
116+0.316	BUXTON INT							

FAI 15

MILE POST	SECTION DESCRIPTION	COUNTY	TRAFFIC TYPE	SECTION LENGTH	*******ADT******* 73	74	75	VEH MILES
116+0.316	BUXTON INT							
			ALL VEHICLES			1705	1888	6830
		SILVER BOW	COMMERCIAL	3.618		235	326	1181
			OUT OF STATE			330	421	1523
119+0.932	VICTOR INT JCT FAS 423							
			ALL VEHICLES		1802	1972	2198	2710
		SILVER BOW	COMMERCIAL	1.233	261	272	380	468
			OUT OF STATE		374	382	490	604
121+0.132	NISSLER INT JCT I 90							
			ALL VEHICLES		7360	7633	7514	9910
		SILVER BOW	COMMERCIAL	1.319	839	1015	1164	1536
			OUT OF STATE		1207	1274	1097	1447
122+0.423	ROCKER INT							
			ALL VEHICLES		8076	8702	7913	14290
		SILVER BOW	COMMERCIAL	1.806	920	1157	1226	2215
			OUT OF STATE		1324	1453	1155	2086
124+0.230	W BUTTE INT JCT I 115							
			ALL VEHICLES		5108	5574	5590	5925
		SILVER BOW	COMMERCIAL	1.060	582	741	866	918
			OUT OF STATE		837	930	816	865
125+0.331	ENT BUTTE URBAN EXT							
			ALL VEHICLES		5108	5574	5590	5623
		SILVER BOW	COMMERCIAL	1.006	582	741	866	871
			OUT OF STATE		837	930	816	821
126+0.316	MONT ST INT JCT FAP 29 ENT BUTTE CL							
		SILVER BOW	ALL VEHICLES	1.620	8606	7686	7033	11394
127+0.936	HARRISON AVE INT JCT FAU 1803 LV CL							
			ALL VEHICLES		5016	4775	5154	7820
		SILVER BOW	COMMERCIAL	1.517	572	635	798	1211
			OUT OF STATE		822	797	753	1143
129+0.454	E BUTTE INT JCT I 90 LV URBAN EXT							
			ALL VEHICLES		894	1027	1060	4371
		SILVER BOW	COMMERCIAL	4.121	133	145	142	585
			OUT OF STATE		159	182	233	961
133+0.603	JCT FAP 3							

FAI 15

MILE POST	SECTION DESCRIPTION	COUNTY	TRAFFIC TYPE	SECTION LENGTH	*******ADT******* 73	74	75	VEH MILES
133+0.603	JCT FAP 3							
			ALL VEHICLES		1429	1474	1546	112
		SILVER BOW	COMMERCIAL	0.073	212	209	207	15
			OUT OF STATE		254	262	340	24
133+0.676	SILVER BOW CO LN JEFFERSON CO CONN							
			ALL VEHICLES		1282	1322	1362	29715
		JEFFERSON	COMMERCIAL	21.807	191	187	182	3981
			OUT OF STATE		228	235	299	6537
156+0.059	BASIN NOT INC							
			ALL VEHICLES		1290	1251	1370	10135
		JEFFERSON	COMMERCIAL	7.398	188	171	184	1368
			OUT OF STATE		231	221	300	2219
163+0.412	BEG 4LND JEFFERSON CO							
			ALL VEHICLES		1230	1412	1435	2534
		JEFFERSON	COMMERCIAL	1.766	175	189	193	342
			OUT OF STATE		222	249	314	554
164+0.920	BOULDER INT							
			ALL VEHICLES		1575	1821	1727	19287
		JEFFERSON	COMMERCIAL	11.168	225	244	233	2603
			OUT OF STATE		285	322	378	4223
176+0.014	JEFFERSON CITY INT							
			ALL VEHICLES		1700	2266	1847	11082
		JEFFERSON	COMMERCIAL	6.000	243	303	249	1496
			OUT OF STATE		307	401	404	2426
182+0.116	CLANCY INT JCT FAP 3							
			ALL VEHICLES		2085	2373	2183	12202
		JEFFERSON	COMMERCIAL	5.590	298	317	294	1647
			OUT OF STATE		377	420	478	2672
187+0.707	MONT CITY INT JCT FAP 3 FAS 518							
			ALL VEHICLES		2567	3155	3400	7796
		JEFFERSON	COMMERCIAL	2.293	367	422	459	1052
			OUT OF STATE		464	558	744	1707
190+0.000	JEFFERSON CO LN LEWIS & CLARK CO							
			ALL VEHICLES		2567	3155	3400	2526
		LEWIS AND CLARK	COMMERCIAL	0.743	367	422	459	341
			OUT OF STATE		464	558	744	553
190+0.743	ENT HELENA URBAN EXT							

FAI 15

MILE POST	SECTION DESCRIPTION	COUNTY	TRAFFIC TYPE	SECTION LENGTH	*******ADT******* 73	74	75	VEH MILES
190+0.743	ENT HELENA URBAN EXT							
			ALL VEHICLES		2658	3212	3458	4859
		LEWIS AND CLARK	COMMERCIAL	1.405	373	429	460	647
			OUT OF STATE		480	568	750	1053
192+0.148	CAPITAL INT JCT FAP 8							
			ALL VEHICLES		4810	4553	4830	376
		LEWIS AND CLARK	COMMERCIAL	0.078	533	591	507	39
			OUT OF STATE		860	796	879	68
192+0.226	ENT HELENA CL							
		LEWIS AND CLARK	ALL VEHICLES	1.090	4787	4534	4808	5241
193+0.316	CEDAR ST INT JCT FAU 5807							
		LEWIS AND CLARK	ALL VEHICLES	0.698	2449	2583	2646	1846
194+0.015	LV HELENA CL							
			ALL VEHICLES		2449	2583	2646	2683
		LEWIS AND CLARK	COMMERCIAL	1.014	271	335	277	281
			OUT OF STATE		438	452	481	488
195+0.030	LV HELENA URBAN EXT							
			ALL VEHICLES		2448	2582	2645	13378
		LEWIS AND CLARK	COMMERCIAL	5.057	271	335	277	1404
			OUT OF STATE		438	452	481	2435
200+0.087	LINCOLN RD INT JCT FAS 453							
			ALL VEHICLES		2042	2144	2311	20838
		LEWIS AND CLARK	COMMERCIAL	9.017	279	328	272	2458
			OUT OF STATE		441	445	487	4396
209+0.109	GATES OF MOUNTAIN INT							
			ALL VEHICLES		1977	2067	2124	15668
		LEWIS AND CLARK	COMMERCIAL	7.377	270	316	250	1848
			OUT OF STATE		427	429	448	3306
216+0.480	SIEBEN INT							
			ALL VEHICLES		1947	2042	2147	5878
		LEWIS AND CLARK	COMMERCIAL	2.738	266	312	253	693
			OUT OF STATE		420	424	453	1240
219+0.219	SPRING CREEK INT JCT FAP 3							
			ALL VEHICLES		2165	2015	1905	14375
		LEWIS AND CLARK	COMMERCIAL	7.546	296	308	224	1696
			OUT OF STATE		467	419	401	3033
226+0.764	WOLF CREEK INT JCT FAS 434							

MILE POST	SECTION DESCRIPTION	COUNTY	TRAFFIC TYPE	SECTION LENGTH	*******ADT******* 73	74	75	VEH MILES
226+0.764	WOLF CREEK INT JCT FAS 434							
			ALL VEHICLES		2009	2040	1936	3473
		LEWIS AND CLARK	COMMERCIAL	1.794	275	312	228	409
			OUT OF STATE		433	424	408	732
228+0.566	AUGUSTA INT JCT FAP 9							
			ALL VEHICLES		1795	1796	1909	10606
		LEWIS AND CLARK	COMMERCIAL	5.556	242	274	282	1569
			OUT OF STATE		314	373	341	1898
234+0.217	CRAIG INT							
			ALL VEHICLES		1825	1826	2180	12515
		LEWIS AND CLARK	COMMERCIAL	5.741	246	279	322	1852
			OUT OF STATE		319	379	390	2240
239+0.969	LEWIS & CLARK CO LN CASCADE CO							
			ALL VEHICLES		1825	1826	2180	972
		CASCADE	COMMERCIAL	0.446	246	279	322	143
			OUT OF STATE		319	379	390	174
240+0.415	DEARBORN INT							
			ALL VEHICLES		1867	1850	2120	7733
		CASCADE	COMMERCIAL	3.648	252	283	313	1144
			OUT OF STATE		326	384	379	1384
244+0.063	CANYON INT JCT FAP 3							
			ALL VEHICLES		1928	1913	2130	8194
		CASCADE	COMMERCIAL	3.847	260	292	315	1212
			OUT OF STATE		337	397	381	1466
247+0.910	END 4LND CASCADE CO							
			ALL VEHICLES		1928	1913	2130	2590
		CASCADE	COMMERCIAL	1.216	260	292	315	383
			OUT OF STATE		337	397	381	463
249+0.515	TINTINGER INT							
			ALL VEHICLES		1988	1924	2145	11666
		CASCADE	COMMERCIAL	5.439	268	294	317	1726
			OUT OF STATE		347	400	383	2088
254+0.954	S CASCADE INT JCT FAP 3							
			ALL VEHICLES		1756	1738	1884	222
		CASCADE	COMMERCIAL	0.118	237	265	278	32
			OUT OF STATE		307	361	337	39
255+0.072	ENT CASCADE CL							

FAI 15

MILE POST	SECTION DESCRIPTION	COUNTY	TRAFFIC TYPE	SECTION LENGTH	*******ADT******* 73	74	75	VEH MILES
255+0.072	ENT CASCADE CL							
		CASCADE	ALL VEHICLES	1.054	1756	1738	1884	1985
256+0.126	LV CASCADE C L							
			ALL VEHICLES		1756	1738	1884	642
		CASCADE	COMMERCIAL	0.341	307	265	278	95
			OUT OF STATE		307	361	337	114
256+0.467	N CASCADE INT JCT FAP 3							
			ALL VEHICLES		2229	2319	2460	14951
		CASCADE	COMMERCIAL	6.078	345	354	364	2212
			OUT OF STATE		390	482	440	2676
262+0.545	BEG 4LND CASCADE CO							
			ALL VEHICLES		2583	2668	2795	22019
		CASCADE	COMMERCIAL	7.878	407	408	413	3258
			OUT OF STATE		452	555	500	3941
270+0.425	ULM INT JCT FAP 3 FAS 330							
			ALL VEHICLES		2938	3018	3130	21284
		CASCADE	COMMERCIAL	6.800	514	461	463	3150
			OUT OF STATE		514	627	560	3809
277+0.220	ENT GREAT FALLS URBAN EXT							
			ALL VEHICLES		2938	3018	3130	1821
		CASCADE	COMMERCIAL	0.582	514	461	463	269
			OUT OF STATE		514	627	560	326
277+0.802	GORE HILL INT JCT FAU 5212							
			ALL VEHICLES		6367	6673	6986	8201
		CASCADE	COMMERCIAL	1.174	585	647	880	1033
			OUT OF STATE		719	787	733	861
278+0.976	10 AVE S INT JCT I 315							
			ALL VEHICLES		5263	5137	4994	3056
		CASCADE	COMMERCIAL	0.612	484	498	629	385
			OUT OF STATE		594	606	524	320
279+0.588	ENT GREAT FALLS CL							
		CASCADE	ALL VEHICLES	0.975	5254	5128	4986	4861
280+0.563	CENTRAL AVE INT							
		CASCADE	ALL VEHICLES	0.348	3836	3635	3590	1249
280+0.911	LV GT FALLS CL URBAN EXT							

MILE POST	SECTION DESCRIPTION	COUNTY	TRAFFIC TYPE	SECTION LENGTH	*******ADT******* 73	74	75	VEH MILES
280+0.911	LV GT FALLS CL URBAN EXT							
			ALL VEHICLES		4372	4277	4368	7093
		CASCADE	COMMERCIAL	1.624	402	414	550	893
			OUT OF STATE		494	504	458	744
282+0.535	EMERSON INT JCT FAP 3 FAU 5206							
			ALL VEHICLES		4908	4920	5146	1631
		CASCADE	COMMERCIAL	0.317	451	477	648	205
			OUT OF STATE		554	580	540	171
283+0.018	LV GREAT FALLS URBAN EXT							
			ALL VEHICLES		4907	4919	5145	18304
		CASCADE	COMMERCIAL	3.557	451	477	648	2306
			OUT OF STATE		554	580	540	1921
286+0.575	MANCHESER INT							
			ALL VEHICLES		4858	4910	5106	20960
		CASCADE	COMMERCIAL	4.105	446	476	643	2640
			OUT OF STATE		548	579	536	2200
290+0.680	VAUGHN INT JCT FAP 3							
			ALL VEHICLES		2362	2267	2225	15922
		CASCADE	COMMERCIAL	7.156	304	301	369	2643
			OUT OF STATE		359	340	373	2674
297+0.837	GORDON INT							
			ALL VEHICLES		2208	2171	2092	7495
		CASCADE	COMMERCIAL	3.583	284	288	347	1244
			OUT OF STATE		335	325	351	1259
301+0.420	CASCADE CO LN TETON CO							
			ALL VEHICLES		2207	2169	2090	2488
		TETON	COMMERCIAL	1.190	284	288	347	413
			OUT OF STATE		335	325	351	418
302+0.610	POWER INT JCT FAS 431							
			ALL VEHICLES			2066	1943	19713
		TETON	COMMERCIAL	10.146		274	322	3272
			OUT OF STATE			309	326	3311
313+0.248	JCT FAS 221 & FAS 379							
			ALL VEHICLES			1929	2179	22763
		TETON	COMMERCIAL	10.446		269	361	3778
			OUT OF STATE			279	366	3824
323+0.727	TETON CO LN PONDERA CO							

MILE POST	SECTION DESCRIPTION	COUNTY	TRAFFIC TYPE	SECTION LENGTH	*******ADT******* 73	74	75	VEH MILES
323+0.727	TETON CO LN PONDERA CO							
			ALL VEHICLES		2039	1877	2054	9066
		PONDERA	COMMERCIAL	4.414	310	262	340	1505
			OUT OF STATE		293	272	345	1523
328+0.141	BRADY INT JCT FAS 365							
			ALL VEHICLES		2033	1966	2117	12964
		PONDERA	COMMERCIAL	6.121	309	275	370	2268
			OUT OF STATE		292	285	328	2009
334+0.262	BEG 4LND PONDERA COUNTY							
			ALL VEHICLES			1972	2012	2521
		PONDERA	COMMERCIAL	1.253		276	352	441
			OUT OF STATE			285	311	390
335+0.516	MIDWAY INT JCT FAP 21							
			ALL VEHICLES		1309	1570	1407	5409
		PONDERA	COMMERCIAL	3.845	198	219	246	946
			OUT OF STATE		188	227	218	838
339+0.361	CONRAD INT							
			ALL VEHICLES		1946	2060	1983	11685
		PONDERA	COMMERCIAL	5.893	328	356	327	1928
			OUT OF STATE		268	325	396	2337
345+0.254	LEDGER INT JCT FAS 366							
			ALL VEHICLES		1654	1746	1752	5268
		PONDERA	COMMERCIAL	3.007	279	302	289	869
			OUT OF STATE		228	275	350	1053
348+0.261	VALIER INT JCT FAP 21							
			ALL VEHICLES			1554	1473	5905
		PONDERA	COMMERCIAL	4.009		268	243	974
			OUT OF STATE			214	294	1181
352+0.270	BULLHEAD RD INT							
			ALL VEHICLES			1554	1473	3025
		PONDERA	COMMERCIAL	2.054		268	243	499
			OUT OF STATE			214	294	605
354+0.324	PONDERA CO LN TOOLE CO							
			ALL VEHICLES		1524	1589	1611	13270
		TOOLE	COMMERCIAL	8.236	300	274	265	2189
			OUT OF STATE		251	219	322	2654
362+0.897	BEG 4LND TOOLE CO							

MILE POST	SECTION DESCRIPTION	COUNTY	TRAFFIC TYPE	SECTION LENGTH	*******ADT******* 73	74	75	VEH MILES
362+0.897	BEG 4LND TOOLE CO							
			ALL VEHICLES		1730	1613	1712	1481
		TOOLE	COMMERCIAL	0.865	340	279	282	244
			OUT OF STATE		285	222	342	296
363+0.483	SHELBY INT JCT FAP 1							
			ALL VEHICLES		687	800	973	1215
		TOOLE	COMMERCIAL	1.249	130	190	243	303
			OUT OF STATE		225	238	241	301
364+0.736	N SHELBY INT JCT FAP 1 SPUR							
			ALL VEHICLES		1304	1235	1352	1681
		TOOLE	COMMERCIAL	1.243	247	294	338	420
			OUT OF STATE		427	368	335	416
365+0.979	END 4LND TOOLE CO							
			ALL VEHICLES		1269	1229	1339	4376
		TOOLE	COMMERCIAL	3.266	241	292	334	1094
			OUT OF STATE		416	366	332	1085
369+0.245	JCT BRONKIN ROAD							
			ALL VEHICLES		1161	1115	1206	12063
		TOOLE	COMMERCIAL	9.998	220	265	301	3015
			OUT OF STATE		380	332	299	2991
379+0.243	KEVIN INT JCT FAS 410 & 215							
			ALL VEHICLES		877	1169	1270	1277
		TOOLE	COMMERCIAL	1.006	165	278	317	319
			OUT OF STATE		335	376	345	347
380+0.249	BEG 4LND TOOLE CO							
			ALL VEHICLES		877	1169	1270	6365
		TOOLE	COMMERCIAL	5.012	165	278	317	1591
			OUT OF STATE		335	376	345	1731
385+0.260	SWAYZE INT							
			ALL VEHICLES		1131	1161	1150	4518
		TOOLE	COMMERCIAL	3.929	213	276	287	1129
			OUT OF STATE		432	373	312	1228
389+0.190	ENT SUNBURST CL NO NAME ST							
		TOOLE	ALL VEHICLES	0.275	1059	1161	1150	316
389+0.465	END 4LND NO NAME ST							

MILE POST	SECTION DESCRIPTION	COUNTY	TRAFFIC TYPE	SECTION LENGTH	*******ADT******* 73	74	75	VEH MILES
389+0.465	END 4LND NO NAME ST							
		TOOLE	ALL VEHICLES	0.349	1059	1161	1150	401
389+0.814	SUNBURST INT JCT FAS 214 & 552							
		TOOLE	ALL VEHICLES	0.601	988	1054	1015	610
390+0.415	LV SUNBURST CL							
			ALL VEHICLES		970	1034	997	6554
		TOOLE	COMMERCIAL	6.571	183	246	249	1638
			OUT OF STATE		370	332	271	1782
396+0.984	BEG 4LND TOOLE CO							
			ALL VEHICLES		953	1015	981	902
		TOOLE	COMMERCIAL	0.920	180	241	245	225
			OUT OF STATE		364	326	266	245
397+0.904	SWEETGRASS INT JCT FAS 214							
			ALL VEHICLES		1232	1255	1201	333
		TOOLE	COMMERCIAL	0.278	232	298	300	83
			OUT OF STATE		470	404	326	90
398+0.182	MONTANA CANADIAN LINE SWEETGRASS							
	SPUR I 115 AT BUTTE							
398+0.184	W BUTTE INT JCT I 15 BEG 4LND							
			ALL VEHICLES		2930	3465	3045	3614
		SILVER BOW	COMMERCIAL	1.187	363	460	471	560
			OUT OF STATE		480	578	444	527
399+0.371	EXCELSIOR AVE INT							
			ALL VEHICLES		3270	3488	3952	782
		SILVER BOW	COMMERCIAL	0.198	405	463	612	121
			OUT OF STATE		536	582	576	114
399+0.569	CONNECTION FAP 2 TO BUTTE							
	SPUR I 315 AT GREAT FALLS							
399+0.571	10 AVE S INT JCT I 15 URBAN EXT 4LN							
			ALL VEHICLES		6272	7434	7230	3759
		CASCADE	COMMERCIAL	0.520	577	721	910	473
			OUT OF STATE		708	877	759	394
400+0.091	ENT GT FALLS CL 10 AVE S							

FAI 15

MILE POST	SECTION DESCRIPTION	COUNTY	TRAFFIC TYPE	SECTION LENGTH	*******ADT******* 73	74	75	VEH MILES
400+0.091	ENT GT FALLS CL 10 AVE S							
		CASCADE	ALL VEHICLES	0.306	6272	7434	7230	2212
400+0.397	JCT FAU 5205							

FAI 90

0+0.000	IDAHO LN BEG FH 8 LOLO NF 4LN							
			ALL VEHICLES		2490	2624	2929	603
		MINERAL	COMMERCIAL	0.206	527	472	603	124
			OUT OF STATE		1167	1374	1470	302
0+0.206	LOOKOUT PASS INT							
			ALL VEHICLES		2490	2624	2708	14864
		MINERAL	COMMERCIAL	5.489	527	472	557	3062
			OUT OF STATE		1167	1374	1359	7461
5+0.686	TAFT INT							
			ALL VEHICLES		2500	2624	2708	13114
		MINERAL	COMMERCIAL	4.843	530	472	557	2701
			OUT OF STATE		1172	1374	1359	6583
10+0.529	SALTESE INT							
			ALL VEHICLES		2568	2585	2552	14681
		MINERAL	COMMERCIAL	5.753	544	465	525	3024
			OUT OF STATE		1204	1354	1281	7370
16+0.330	HAUGAN INT							
			ALL VEHICLES		2568	2709	2775	7223
		MINERAL	COMMERCIAL	2.603	544	487	571	1488
			OUT OF STATE		1204	1419	1393	3626
18+0.927	DEBORGIA INT							
			ALL VEHICLES		2576	2952	2876	43230
		MINERAL	COMMERCIAL	15.030	546	531	592	8906
			OUT OF STATE		1208	1547	1443	21696
34+0.113	JCT FAS 461							

FAI 90

MILE POST	SECTION DESCRIPTION	COUNTY	TRAFFIC TYPE	SECTION LENGTH	*******ADT******* 73	74	75	VEH MILES
34+0.113	JCT FAS 461							
			ALL VEHICLES		2650	2792	3010	1041
		MINERAL	COMMERCIAL	0.346	567	488	707	244
			OUT OF STATE		1248	1316	1146	396
34+0.459	ST REGIS NOT INC							
			ALL VEHICLES		2512	2792	2886	35680
		MINERAL	COMMERCIAL	12.362	542	474	678	8384
			OUT OF STATE		1188	1170	1099	13594
46+0.361	ENT SUPERIOR CL							
		MINERAL	ALL VEHICLES	0.476	2962	3126	3069	1460
46+0.837	BEG 4LND NO NAME ST							
		MINERAL	ALL VEHICLES	0.709	2962	3126	3069	2175
47+0.550	SUPERIOR INT JCT FAS 257							
		MINERAL	ALL VEHICLES	0.886	2590	2725	2705	2396
48+0.436	LV SUPERIOR CL							
			ALL VEHICLES		2590	2725	2705	18994
		MINERAL	COMMERCIAL	7.022	484	452	592	4159
			OUT OF STATE		937	1070	960	6743
55+0.461	LOZEAU INT							
			ALL VEHICLES		2468	2700	2700	17047
		MINERAL	COMMERCIAL	6.314	461	448	591	3733
			OUT OF STATE		893	1061	958	6051
61+0.774	TARKIO INT							
			ALL VEHICLES		2405	2537	2696	4585
		MINERAL	COMMERCIAL	1.701	449	421	590	1004
			OUT OF STATE		870	997	957	1627
63+0.467	END 4LND MINERAL CO							
			ALL VEHICLES		2405	2537	2696	9169
		MINERAL	COMMERCIAL	3.401	449	421	590	2008
			OUT OF STATE		870	997	957	3255
66+0.869	FISH CREEK INT JCT FAS 520							
			ALL VEHICLES		2578	2762	2882	9493
		MINERAL	COMMERCIAL	3.294	482	458	631	2079
			OUT OF STATE		933	1085	1023	3370
70+0.167	CYR INT JCT FAS 520							

MILE POST	SECTION DESCRIPTION	COUNTY	TRAFFIC TYPE	SECTION LENGTH	*******ADT******* 73	74	75	VEH MILES
70+0.167	CYR INT JCT FAS 520							
			ALL VEHICLES		2619	2831	2836	12478
		MINERAL	COMMERCIAL	4.400	489	469	621	2732
			OUT OF STATE		948	1112	1006	4429
74+0.569	BEG 4LND MINERAL CO							
			ALL VEHICLES		2619	2831	2836	1684
		MINERAL	COMMERCIAL	0.594	489	469	621	368
			OUT OF STATE		948	1112	1006	598
75+0.163	ALBERTON INT JCT FAP 2 ENT CL							
		MINERAL	ALL VEHICLES	0.434	2579	2770	2886	1252
75+0.597	END 4LND NO NAME ST							
		MINERAL	ALL VEHICLES	0.950	2579	2770	2886	2741
76+0.547	LV ALBERTON CL							
			ALL VEHICLES		2579	2770	2886	2378
		MINERAL	COMMERCIAL	0.824	482	459	632	520
			OUT OF STATE		933	1088	1024	844
77+0.371	MINERAL CO LN MISSOULA CO							
			ALL VEHICLES		2579	2770	2886	12242
		MISSOULA	COMMERCIAL	4.242	482	459	632	2681
			OUT OF STATE		933	1088	1024	4346
81+0.613	BEG 4LND MISSOULA CO							
			ALL VEHICLES		2579	2770	2886	2911
		MISSOULA	COMMERCIAL	1.009	482	459	632	637
			OUT OF STATE		933	1088	1024	1033
82+0.623	NINE MILE INT JCT FAP 2							
			ALL VEHICLES		2878	3034	3337	8562
		MISSOULA	COMMERCIAL	2.566	538	503	730	1875
			OUT OF STATE		1041	1192	1184	3039
85+0.189	HUSON INT END FH 8							
			ALL VEHICLES		3178	3453	3793	17311
		MISSOULA	COMMERCIAL	4.564	594	573	830	3791
			OUT OF STATE		1150	1357	1346	6145
89+0.753	FRENCHTOWN INT							
			ALL VEHICLES		3607	3683	4282	28218
		MISSOULA	COMMERCIAL	6.590	674	611	937	6179
			OUT OF STATE		1305	1447	1520	10017
96+0.343	DESMET INT JCT FAP 5							

FAI 90

MILE POST	SECTION DESCRIPTION	COUNTY	TRAFFIC TYPE	SECTION LENGTH	ADT 73	ADT 74	ADT 75	VEH MILES
96+0.343	DESMET INT JCT FAP 5							
			ALL VEHICLES		5736	5560	5511	29568
		MISSOULA	COMMERCIAL	5.365	860	956	936	5026
			OUT OF STATE		1233	1295	1162	6238
101+0.708	RESERVE ST INT JCT FAP 2 LOOP							
			ALL VEHICLES		5039	5870	6240	12386
		MISSOULA	COMMERCIAL	1.985	755	1009	1060	2105
			OUT OF STATE		1083	1367	1316	2613
103+0.693	ENT MISSOULA CL							
		MISSOULA	ALL VEHICLES	0.495	5039	5870	6240	3088
104+0.191	LV MISSOULA CL							
			ALL VEHICLES		5039	5870	6240	1765
		MISSOULA	COMMERCIAL	0.283	755	1009	1060	300
			OUT OF STATE		1083	1367	1316	372
104+0.474	ENT MISSOULA CL							
		MISSOULA	ALL VEHICLES	0.306	5182	5976	6377	1951
104+0.780	ORANGE ST INT JCT FAU 8107							
		MISSOULA	ALL VEHICLES	0.853	6613	7065	7736	6599
105+0.633	VANBUREN INT JCT FAP 2 LP FAU 8115							
		MISSOULA	ALL VEHICLES	0.347	8846	9984	9316	3232
105+0.980	LV MISSOULA CL & URBAN EXT							
			ALL VEHICLES		8816	9955	9310	12010
		MISSOULA	COMMERCIAL	1.290	1322	1712	1582	2041
			OUT OF STATE		1895	2319	1964	2534
107+0.270	E MISSOULA INT JCT FAU 8112							
			ALL VEHICLES		7480	8690	9077	163
		MISSOULA	COMMERCIAL	0.018	1122	1494	1543	27
			OUT OF STATE		1608	2024	1915	34
107+0.288	LV MISSOULA URBAN EXT							
			ALL VEHICLES		7480	8690	9077	26686
		MISSOULA	COMMERCIAL	2.940	1122	1494	1543	4536
			OUT OF STATE		1608	2024	1915	5630
109+1.224	BONNER INT JCT FAP 24							
			ALL VEHICLES		4770	5355	5115	21217
		MISSOULA	COMMERCIAL	4.148	858	824	905	3755
			OUT OF STATE		1216	1419	1416	5877
113+0.886	TURAH INT							

MILE POST	SECTION DESCRIPTION	COUNTY	TRAFFIC TYPE	SECTION LENGTH	*******ADT******* 73	74	75	VEH MILES
113+0.886	TURAH INT							
			ALL VEHICLES		4241	4336	4236	29279
		MISSOULA	COMMERCIAL	6.912	763	667	779	5387
			OUT OF STATE		1081	1149	1173	8110
120+0.993	CLINTON INT							
			ALL VEHICLES		3810	3939	4100	20688
		MISSOULA	COMMERCIAL	5.046	685	606	754	3806
			OUT OF STATE		971	1043	1135	5730
126+0.039	ROCK CREEK INT							
			ALL VEHICLES		3541	3541	3860	16949
		MISSOULA	COMMERCIAL	4.391	637	545	710	3118
			OUT OF STATE		902	938	1069	4694
130+0.430	BEAVERTAIL INT							
			ALL VEHICLES		3272	3344	3618	4352
		MISSOULA	COMMERCIAL	1.203	588	514	665	800
			OUT OF STATE		834	886	1002	1205
131+0.633	MISSOULA CO LN GRANITE CO							
			ALL VEHICLES		3272	3344	3618	23325
		GRANITE	COMMERCIAL	6.447	588	514	665	4291
			OUT OF STATE		834	886	1002	6461
138+0.085	W BEARMOUTH INT JCT FAP 2							
			ALL VEHICLES		3334	3418	3665	55865
		GRANITE	COMMERCIAL	15.243	600	526	674	10279
			OUT OF STATE		850	905	1015	15474
153+0.319	ENT DRUMMOND CL NO NAME ST							
		GRANITE	ALL VEHICLES	0.037	3221	3322	3518	130
153+0.356	W DRUMMOND INT JCT FAP 2							
		GRANITE	ALL VEHICLES	0.904	2777	2948	2943	2660
154+0.260	LV DRUMMOND CL							
			ALL VEHICLES		2777	2948	2943	58
		GRANITE	COMMERCIAL	0.020	508	514	553	11
			OUT OF STATE		988	1055	1062	21
154+0.280	E DRUMMOND INT JCT FAP 2							
			ALL VEHICLES		3546	3561	3727	22529
		GRANITE	COMMERCIAL	6.045	648	630	700	4235
			OUT OF STATE		1262	1274	1345	8133
160+0.688	GRANITE COUNTY LN POWELL CO							

FAI 90

MILE POST	SECTION DESCRIPTION	COUNTY	TRAFFIC TYPE	SECTION LENGTH	*******ADT******* 73	74	75	VEH MILES
160+0.688	GRANITE COUNTY LN POWELL CO							
			ALL VEHICLES		3546	3561	3727	5925
		POWELL	COMMERCIAL	1.590	648	630	700	1114
			OUT OF STATE		1262	1274	1345	2139
162+0.278	JENS INT JCT CO ROAD							
			ALL VEHICLES		3440	3395	3449	13771
		POWELL	COMMERCIAL	3.993	629	600	648	2589
			OUT OF STATE		1224	1215	1245	4971
166+0.272	GOLD CREEK INT JCT FAS 460							
			ALL VEHICLES		3584	3632	3840	15231
		POWELL	COMMERCIAL	3.966	655	642	722	2863
			OUT OF STATE		1275	1300	1386	5498
170+0.240	PHOSPHATE INT							
			ALL VEHICLES		3825	3983	4241	9075
		POWELL	COMMERCIAL	2.140	703	704	797	1706
			OUT OF STATE		1304	1425	1531	3276
172+0.378	END 4LND BEG CONN							
			ALL VEHICLES		3945	3983	4241	9851
		POWELL	COMMERCIAL	2.323	723	704	797	1852
			OUT OF STATE		1375	1425	1531	3556
174+0.370	JCT FAP 8 GARRISON							
			ALL VEHICLES		3425	3315	3586	17337
		POWELL	COMMERCIAL	4.834	630	537	609	2947
			OUT OF STATE		1168	1183	1190	5755
179+0.233	JCT FAS 407							
			ALL VEHICLES		3369	3350	3930	2951
		POWELL	COMMERCIAL	0.751	619	542	668	501
			OUT OF STATE		1148	1195	1304	979
180+0.507	BEG 4LND POWELL COUNTY							
			ALL VEHICLES		3547	3440	4068	17891
		POWELL	COMMERCIAL	4.398	652	557	691	3041
			OUT OF STATE		1209	1228	1350	5939
184+0.906	N DEER LODGE INT JCT FAP 2							
			ALL VEHICLES		2273	2379	2932	3923
		POWELL	COMMERCIAL	1.338	418	385	498	666
			OUT OF STATE		775	849	973	1302
186+0.245	ENT DEER LODGE CL							

MILE POST	SECTION DESCRIPTION	COUNTY	TRAFFIC TYPE	SECTION LENGTH	*******ADT******* 73	74	75	VEH MILES
186+0.245	ENT DEER LODGE CL							
		POWELL	ALL VEHICLES	0.258	2273	2379	2932	756
186+0.503	LV DEER LODGE CL							
			ALL VEHICLES		2298	2401	2948	4208
		POWELL	COMMERCIAL	1.427	422	389	501	715
			OUT OF STATE		783	857	979	1397
187+0.923	S DEER LODGE INT JCT FAP 2							
			ALL VEHICLES		3798	3829	3891	29340
		POWELL	COMMERCIAL	7.539	698	620	661	4987
			OUT OF STATE		1295	1367	1292	9741
194+0.907	POWELL CO LN DEER LODGE CO							
			ALL VEHICLES		3656	3813	3730	7706
		DEER LODGE	COMMERCIAL	2.066	672	617	634	1310
			OUT OF STATE		1246	1361	1238	2558
196+0.980	JCT FAS 273							
			ALL VEHICLES		3794	3727	4190	20162
		DEER LODGE	COMMERCIAL	4.812	698	603	712	3427
			OUT OF STATE		1293	1330	1391	6693
201+0.796	JCT FAP 47							
			ALL VEHICLES		2875	3357	3347	13016
		DEER LODGE	COMMERCIAL	3.889	529	543	568	2212
			OUT OF STATE		980	1198	1111	4321
205+0.645	BEG 4LND DEER LODGE CO							
			ALL VEHICLES		2889	3350	3340	4593
		DEER LODGE	COMMERCIAL	1.375	531	542	567	780
			OUT OF STATE		985	1196	1109	1525
208+0.406	ANACONDA INT JCT FAP 19							
			ALL VEHICLES		4970	4925	5370	11148
		DEER LODGE	COMMERCIAL	2.076	606	595	676	1404
			OUT OF STATE		849	886	832	1727
210+0.482	SILVER BOW CO LN SILVER BOW CO							
			ALL VEHICLES		4970	4925	5370	7421
		SILVER BOW	COMMERCIAL	1.382	606	595	676	935
			OUT OF STATE		849	886	832	1150
211+0.864	GREGSON INT JCT FAS 441							

FAI 90

MILE POST	SECTION DESCRIPTION	COUNTY	TRAFFIC TYPE	SECTION LENGTH	*******ADT******* 73	74	75	VEH MILES
211+0.864	GREGSON INT JCT FAS 441							
			ALL VEHICLES		5483	5528	5640	28617
		SILVER BOW	COMMERCIAL	5.074	668	668	710	3605
			OUT OF STATE		937	995	874	4435
216+0.938	RAMSEY INT							
			ALL VEHICLES		5683	6109	5643	12533
		SILVER BOW	COMMERCIAL	2.221	693	739	711	1579
			OUT OF STATE		971	1099	874	1942
219+0.175	NISSLER INT JCT I 15							
		COIN I00015 121+0.132-129+0.454						
227+0.454	E BUTTE INT JCT I 15 LV URBAN EXT							
			ALL VEHICLES		4515	4380	4597	6403
		SILVER BOW	COMMERCIAL	1.393	921	775	951	1325
			OUT OF STATE		1115	1292	1241	1728
228+0.635	CONTINENTAL INT							
			ALL VEHICLES		3458	3413	3973	17139
		SILVER BOW	COMMERCIAL	4.314	705	604	822	3547
			OUT OF STATE		854	1006	1072	4627
232+0.949	SILVER BOW CO LN JEFFERSON CO							
			ALL VEHICLES		3458	3413	3973	1243
		JEFFERSON	COMMERCIAL	0.313	705	604	822	257
			OUT OF STATE		854	1006	1072	335
233+0.262	HOMESTAKE INT							
			ALL VEHICLES		3163	3133	3149	27446
		JEFFERSON	COMMERCIAL	8.716	645	554	651	5681
			OUT OF STATE		781	924	850	7410
241+0.976	PIPESTONE INT							
			ALL VEHICLES		2962	2968	2915	20547
		JEFFERSON	COMMERCIAL	7.049	624	543	603	4253
			OUT OF STATE		784	931	859	6061
249+0.026	WHITEHALL INT JCT FAS 399							
			ALL VEHICLES		2750	2703	3030	22015
		JEFFERSON	COMMERCIAL	7.266	580	551	627	4557
			OUT OF STATE		728	754	893	6494
256+0.293	CARDWELL INT JCT FAS 359							

MILE POST	SECTION DESCRIPTION	COUNTY	TRAFFIC TYPE	SECTION LENGTH	*******ADT******* 73	74	75	VEH MILES
256+0.293	CARDWELL INT JCT FAS 359							
			ALL VEHICLES		2625	2856	2805	31968
		JEFFERSON	COMMERCIAL	11.397	553	582	580	6617
			OUT OF STATE		695	796	827	9430
267+0.694	MILLIGAN CANYON INT							
			ALL VEHICLES		2655	2856	2805	11354
		JEFFERSON	COMMERCIAL	4.048	560	582	580	2350
			OUT OF STATE		703	796	827	3349
271+0.742	JEFFERSON CO LN BROADWATER CO							
			ALL VEHICLES		2655	2856	2805	8552
		BROADWATER	COMMERCIAL	3.049	560	582	580	1770
			OUT OF STATE		703	796	827	2522
274+0.791	W THREE FORKS INT JCT FAP 8							
			ALL VEHICLES		3454	3757	3616	9600
		BROADWATER	COMMERCIAL	2.655	683	710	723	1920
			OUT OF STATE		804	871	842	2236
277+0.447	BROADWATER CO LN GALLATIN CO							
			ALL VEHICLES		3457	3757	3618	3217
		GALLATIN	COMMERCIAL	0.889	684	710	723	643
			OUT OF STATE		805	871	843	749
278+0.336	E THREE FORKS INT FAP 2 & 13							
			ALL VEHICLES		3940	3840	4096	20185
		GALLATIN	COMMERCIAL	4.928	780	725	819	4037
			OUT OF STATE		918	890	954	4703
283+0.265	LOGAN INT							
			ALL VEHICLES		4350	4180	4351	23561
		GALLATIN	COMMERCIAL	5.415	861	790	870	4712
			OUT OF STATE		1013	969	1013	5489
288+0.680	MANHATTAN INT JCT FAS 288 & 346							
			ALL VEHICLES		4394	4380	4416	42394
		GALLATIN	COMMERCIAL	9.599	870	775	883	8478
			OUT OF STATE		1023	1011	1029	9877
298+0.279	BELGRADE INT JCT FAS 291							
			ALL VEHICLES		4748	5059	5349	46017
		GALLATIN	COMMERCIAL	8.603	940	895	1069	9203
			OUT OF STATE		1224	1168	1246	10722
306+0.879	W BOZEMAN INT JCT FAP 2 & FAU 1207							

MILE POST	SECTION DESCRIPTION	COUNTY	TRAFFIC TYPE	SECTION LENGTH	ADT 73	ADT 74	ADT 75	VEH MILES
306+0.879	W BOZEMAN INT JCT FAP 2 & FAU 1207							
			ALL VEHICLES		2591	2760	3498	3162
		GALLATIN	COMMERCIAL	0.904	513	488	699	632
			OUT OF STATE		668	637	815	736
307+0.782	ENT BOZEMAN CL							
		GALLATIN	ALL VEHICLES	1.519	2591	2760	3498	5313
309+0.301	LV BOZEMAN CL							
			ALL VEHICLES		2591	2760	3498	241
		GALLATIN	COMMERCIAL	0.069	513	488	699	48
			OUT OF STATE		603	637	815	56
309+0.370	E BOZEMAN INT JCT FAP 2 & 50 URBAN							
			ALL VEHICLES		5133	5630	5500	7507
		GALLATIN	COMMERCIAL	1.365	1039	1137	1034	1411
			OUT OF STATE		1244	1486	1281	1749
310+0.736	LV BOZEMAN URBAN AREA							
			ALL VEHICLES		5133	5630	5500	12463
		GALLATIN	COMMERCIAL	2.266	1039	1137	1034	2343
			OUT OF STATE		1244	1486	1281	2903
313+0.447	BEAR CANYON INT JCT FAP 2							
			ALL VEHICLES		4567	4973	4774	15830
		GALLATIN	COMMERCIAL	3.316	849	949	897	2976
			OUT OF STATE		1036	1253	1112	3688
316+0.767	TRAIL CREEK INT							
			ALL VEHICLES		3848	4313	4544	7674
		GALLATIN	COMMERCIAL	1.689	715	823	854	1442
			OUT OF STATE		873	1086	1058	1788
318+0.394	END 4LND GALLATIN CO							
			ALL VEHICLES		3848	4313	4544	14704
		GALLATIN	COMMERCIAL	3.236	715	823	854	2764
			OUT OF STATE		873	1086	1058	3426
321+0.717	GALLATIN CO LN PARK CO							
			ALL VEHICLES		3989	4539	4654	38678
		PARK	COMMERCIAL	8.310	742	867	875	7271
			OUT OF STATE		905	1143	1084	9012
330+0.000	BEG 4LND PARK CO							

MILE POST	SECTION DESCRIPTION	COUNTY	TRAFFIC TYPE	SECTION LENGTH	*******ADT******* 73	74	75	VEH MILES
330+0.000	BEG 4LND PARK CO							
			ALL VEHICLES		4212	4655	4711	4668
		PARK	COMMERCIAL	0.991	783	889	885	877
			OUT OF STATE		956	1173	1097	1087
330+0.991	W LIVINGSTON INT							
			ALL VEHICLES		3230	3558	3481	6784
		PARK	COMMERCIAL	1.949	600	761	758	1479
			OUT OF STATE		733	1070	943	1838
332+0.941	S LIVINGSTON INT JCT FAP 11							
			ALL VEHICLES		2835	2759	2962	14620
		PARK	COMMERCIAL	4.936	490	590	641	3165
			OUT OF STATE		663	830	744	3676
337+0.877	JCT FAP 11 E LIVINGSTON INT							
			ALL VEHICLES		4046	4080	4159	10543
		PARK	COMMERCIAL	2.535	699	758	894	2266
			OUT OF STATE		946	1015	964	2445
340+0.411	MISSION INT JCT FAP 11							
			ALL VEHICLES		3518	3520	3645	4056
		PARK	COMMERCIAL	1.113	728	749	940	1046
			OUT OF STATE		886	971	947	1054
341+0.522	BEG CONN TO 2 LN PARK CO							
			ALL VEHICLES		3518	3520	3645	4301
		PARK	COMMERCIAL	1.180	728	749	940	1109
			OUT OF STATE		886	971	947	1118
342+0.704	JCT FAS 475							
			ALL VEHICLES		3363	3438	3620	26979
		PARK	COMMERCIAL	7.453	696	732	933	6960
			OUT OF STATE		847	948	941	7014
350+0.177	BEG 4LN PARK CO							
			ALL VEHICLES		3312	3411	3600	9100
		PARK	COMMERCIAL	2.528	685	726	928	2348
			OUT OF STATE		834	941	936	2366
352+0.705	FARM INT							
			ALL VEHICLES		3312	3411	3600	3326
		PARK	COMMERCIAL	0.924	685	726	928	858
			OUT OF STATE		834	941	936	864
353+0.629	END 4LN PARK CO							

FAI 90

MILE POST	SECTION DESCRIPTION	COUNTY	TRAFFIC TYPE	SECTION LENGTH	*******ADT******* 73	74	75	VEH MILES
353+0.629	END 4LN PARK CO							
			ALL VEHICLES		3363	3438	3620	1057
		PARK	COMMERCIAL	0.292	696	732	933	272
			OUT OF STATE		847	948	941	274
353+0.921	JCT FAS 563							
			ALL VEHICLES		3312	3411	3600	410
		PARK	COMMERCIAL	0.114	685	726	928	105
			OUT OF STATE		834	941	936	106
353+1.035	PARK CO LN SWEET GRASS CO							
			ALL VEHICLES		3357	3423	3629	52389
		SWEET GRASS	COMMERCIAL	14.434	694	729	936	13516
			OUT OF STATE		845	944	943	13621
368+0.341	ENT BIG TIMBER CL							
		SWEET GRASS	ALL VEHICLES	0.262		4658		
368+0.603	JCT FAS 298 FIRST AVE							
		SWEET GRASS	ALL VEHICLES	0.206		5760		
368+0.809	JCT FAP 45 NO NAME ST							
		SWEET GRASS	ALL VEHICLES	0.419		4390		
369+0.228	LV BIG TIMBER CL							
			ALL VEHICLES		3604	3540	3721	32317
		SWEET GRASS	COMMERCIAL	8.684	746	842	937	8144
			OUT OF STATE		908	1083	1101	9566
377+0.928	BEG CONN SWEET GRASS CO							
			ALL VEHICLES		3292	3033	3371	24660
		SWEET GRASS	COMMERCIAL	7.314	681	722	849	6214
			OUT OF STATE		829	928	998	7299
384+1.031	BRIDGER CREEK INT							
			ALL VEHICLES		3171	3031	3265	19831
		SWEET GRASS	COMMERCIAL	6.074	656	721	822	4997
			OUT OF STATE		799	927	966	5870
391+0.116	SWEET GRASS CO LN STILLWATER CO							
			ALL VEHICLES		3171	3031	3265	3268
		STILLWATER	COMMERCIAL	1.001	656	721	822	823
			OUT OF STATE		799	927	966	967
392+0.117	REED POINT INT							

MILE POST	SECTION DESCRIPTION	COUNTY	TRAFFIC TYPE	SECTION LENGTH	*******ADT******* 73	74	75	VEH MILES
392+0.117	REED POINT INT							
			ALL VEHICLES		3129	3085	3296	3467
		STILLWATER	COMMERCIAL	1.052	647	734	830	873
			OUT OF STATE		788	944	975	1026
393+0.169	BEG TRANS FROM 4LN TO 2LN							
			ALL VEHICLES		3129	3085	3296	20029
		STILLWATER	COMMERCIAL	6.077	647	734	830	5047
			OUT OF STATE		788	944	975	5928
399+0.246	BEG 4LND STILLWATER CO							
			ALL VEHICLES		3129	3085	3296	4561
		STILLWATER	COMMERCIAL	1.384	647	734	830	1149
			OUT OF STATE		788	944	975	1350
400+0.631	SPRINGTIME INT JCT FAP 2							
			ALL VEHICLES		3163	3139	3328	27532
		STILLWATER	COMMERCIAL	8.273	654	747	838	6938
			OUT OF STATE		797	960	985	8149
408+0.903	COLUMBUS INT							
			ALL VEHICLES		4154	3895	4084	72233
		STILLWATER	COMMERCIAL	17.687	859	654	755	13363
			OUT OF STATE		1046	946	918	16252
426+0.594	PARK CITY INT JCT FAP 2							
			ALL VEHICLES		4743	4372	4555	11952
		STILLWATER	COMMERCIAL	2.624	981	717	842	2211
			OUT OF STATE		1195	1062	1024	2689
429+0.219	STILLWATER CO LN YELLOWSTONE CO							
			ALL VEHICLES		4743	4372	4555	17263
		YELLOWSTONE	COMMERCIAL	3.790	981	699	842	3193
			OUT OF STATE		1195	1062	1024	3884
433+0.009	W LAUREL INT							
			ALL VEHICLES		4305	3785	4063	1860
		YELLOWSTONE	COMMERCIAL	0.458	891	662	800	366
			OUT OF STATE		1084	991	995	455
433+0.467	ENT LAUREL CL							
		YELLOWSTONE	ALL VEHICLES	0.623	4305	3785	4063	2531
434+0.090	LAUREL INT JCT FAP 4 LV CL							

FAI 90

MILE POST	SECTION DESCRIPTION	COUNTY	TRAFFIC TYPE	SECTION LENGTH	*******ADT******* 73	74	75	VEH MILES
434+0.090	LAUREL INT JCT FAP 4 LV CL							
			ALL VEHICLES		7892	8026	7766	26311
		YELLOWSTONE	COMMERCIAL	3.388	749	1011	1133	3841
			OUT OF STATE		1467	1260	1149	3894
437+0.479	MOSSMAIN INT JCT FAP 4							
			ALL VEHICLES		8466	8611	9161	64493
		YELLOWSTONE	COMMERCIAL	7.040	804	1084	1337	9416
			OUT OF STATE		1574	1351	1355	9545
444+0.519	BILLINGS URBAN EXT							
			ALL VEHICLES		8466	8611	9161	8638
		YELLOWSTONE	COMMERCIAL	0.943	804	1084	1337	1261
			OUT OF STATE		1574	1351	1355	1278
445+0.462	ENT BILLINGS CL							
		YELLOWSTONE	ALL VEHICLES	0.502	8466	8611	9161	4598
445+0.964	W BILLINGS INT JCT FAU 1020							
		YELLOWSTONE	ALL VEHICLES	0.194	4720	4825	5404	1048
446+0.158	W BILLINGS INT JCT FAU 1010							
		YELLOWSTONE	ALL VEHICLES	3.936	4720	4825	5404	21270
450+0.095	27 ST INT JCT FAP 53							
		YELLOWSTONE	ALL VEHICLES	1.938	4490	5650	6435	12471
452+0.033	LV BILLINGS CL							
			ALL VEHICLES		4498	5649	6430	5292
		YELLOWSTONE	COMMERCIAL	0.823	427	711	938	772
			OUT OF STATE		836	886	951	783
452+0.856	LOCKWOOD INT JCT FAP 16 FAU 1014							
			ALL VEHICLES		5700	5514	5732	14049
		YELLOWSTONE	COMMERCIAL	2.451	541	694	836	2051
			OUT OF STATE		1060	865	848	2079
455+0.308	LV URBAN EXT YELLOWSTONE CO							
			ALL VEHICLES		5700	5514	5732	7268
		YELLOWSTONE	COMMERCIAL	1.268	541	694	836	1061
			OUT OF STATE		1060	865	848	1075
456+0.580	PINEHILLS INT JCT I 94							
			ALL VEHICLES		2739	2812	2866	16192
		YELLOWSTONE	COMMERCIAL	5.650	471	525	475	2688
			OUT OF STATE		802	759	813	4598
462+0.294	PRYOR CREEK INT							

MILE POST	SECTION DESCRIPTION	COUNTY	TRAFFIC TYPE	SECTION LENGTH	*******ADT******* 73	74	75	VEH MILES
462+0.294	PRYOR CREEK INT							
			ALL VEHICLES		2713	2814	2872	21413
		YELLOWSTONE	COMMERCIAL	7.456	472	526	482	3597
			OUT OF STATE		800	760	818	6102
469+0.753	ARROW CREEK INT							
			ALL VEHICLES		2445	2775	2727	9514
		YELLOWSTONE	COMMERCIAL	3.489	425	519	458	1598
			OUT OF STATE		721	749	777	2711
473+0.242	YELLOWSTONE CO LN BIG HORN CO							
			ALL VEHICLES		2440	2775	2727	14935
		BIG HORN	COMMERCIAL	5.477	424	518	458	2509
			OUT OF STATE		719	749	777	4256
478+0.713	BALLANTINE INT							
			ALL VEHICLES		2369	2749	2807	16187
		BIG HORN	COMMERCIAL	5.767	412	514	471	2719
			OUT OF STATE		698	742	799	4613
484+0.470	TOLUCA INT							
			ALL VEHICLES		2681	2682	2820	32477
		BIG HORN	COMMERCIAL	11.517	466	501	473	5456
			OUT OF STATE		790	724	803	9256
495+0.998	W HARDIN INT JCT FAP 48							
			ALL VEHICLES		2213	1964	1945	3106
		BIG HORN	COMMERCIAL	1.597	367	355	326	521
			OUT OF STATE		537	430	550	879
497+0.595	JCT FAP 48 E HARDIN INT							
			ALL VEHICLES		2475	3402	3505	19950
		BIG HORN	COMMERCIAL	5.692	410	615	581	3311
			OUT OF STATE		601	745	991	5645
503+0.287	DUNMORE INT							
			ALL VEHICLES		3075	3011	3467	20625
		BIG HORN	COMMERCIAL	5.949	510	544	575	3423
			OUT OF STATE		747	659	981	5836
509+0.231	CROW AGENCY INT							
			ALL VEHICLES		3057	3049	3429	5678
		BIG HORN	COMMERCIAL	1.656	577	551	569	942
			OUT OF STATE		1299	667	970	1606
510+0.887	CUSTER BATTLEFIELD INT JCT FAP 37							

FAI 90

MILE POST	SECTION DESCRIPTION	COUNTY	TRAFFIC TYPE	SECTION LENGTH	*******ADT******* 73	74	75	VEH MILES
510+0.887	CUSTER BATTLEFIELD INT JCT FAP 37							
			ALL VEHICLES		2525	2521	2759	1539
		BIG HORN	COMMERCIAL	0.558	477	526	504	281
			OUT OF STATE		1073	1073	1255	700
511+0.448	END 4LND BIG HORN CO							
			ALL VEHICLES		2133	2152	2148	40216
		BIG HORN	COMMERCIAL	18.715	403	449	393	7359
			OUT OF STATE		906	916	977	18298
530+0.440	JCT FUT LODGE GRASS SP JCT FAS 463							
			ALL VEHICLES		1794	1799	1884	25530
		BIG HORN	COMMERCIAL	13.545	339	375	344	4672
			OUT OF STATE		762	767	857	11616
544+0.049	JCT FUT WYOLA SP JCT FAS 418							
			ALL VEHICLES		1653	1626	1712	15411
		BIG HORN	COMMERCIAL	9.002	314	336	308	2774
			OUT OF STATE		725	696	804	7243
553+0.000	MONTANA WYOMING STATE LINE							

FAI 94

0+0.000	PINEHILL INT JCT I 90 BEG 4LND							
			ALL VEHICLES		2932	2978	2866	16608
		YELLOWSTONE	COMMERCIAL	5.795	554	541	679	3936
			OUT OF STATE		730	661	550	3188
6+0.207	HUNTLEY INT JCT FAS 522							
			ALL VEHICLES		2317	2574	2547	22000
		YELLOWSTONE	COMMERCIAL	8.638	437	468	603	5214
			OUT OF STATE		576	571	489	4224
14+0.843	BALLANTINE INT							
			ALL VEHICLES		2263	2157	2217	18653
		YELLOWSTONE	COMMERCIAL	8.414	427	392	525	4420
			OUT OF STATE		563	478	425	3581
23+0.262	POMPEYS PILLAR INT JCT FAS 303							

MILE POST	SECTION DESCRIPTION	COUNTY	TRAFFIC TYPE	SECTION LENGTH	*******ADT******* 73	74	75	VEH MILES
23+0.262	POMPEYS PILLAR INT JCT FAS 303							
			ALL VEHICLES		2078	2111	2170	1406
		YELLOWSTONE	COMMERCIAL	0.648	392	384	514	333
			OUT OF STATE		517	468	416	269
23+0.910	LV 4LND BEG CONN							
			ALL VEHICLES			2111	2170	25807
		YELLOWSTONE	COMMERCIAL	11.893		384	514	6116
			OUT OF STATE			468	416	4955
36+0.031	WACO INT							
			ALL VEHICLES			2086	2124	23762
		YELLOWSTONE	COMMERCIAL	11.185		379	503	5631
			OUT OF STATE			463	407	4562
47+0.218	CUSTER INT JCT FAS 310							
			ALL VEHICLES		2196	2155	2007	4673
		YELLOWSTONE	COMMERCIAL	2.328	414	392	475	1108
			OUT OF STATE		548	478	385	898
49+0.551	MONT 47 INT JCT FAP 48							
			ALL VEHICLES		2152	2170	2018	4360
		YELLOWSTONE	COMMERCIAL	2.161	389	394	482	1042
			OUT OF STATE		557	481	393	850
52+0.148	YELLOWSTONE CO LINE TREASURE CO							
			ALL VEHICLES		2117	2135	2009	1998
		TREASURE	COMMERCIAL	0.995	383	388	480	477
			OUT OF STATE		548	473	391	389
53+0.139	BIG HORN INT							
			ALL VEHICLES		2117	2135	2050	7386
		TREASURE	COMMERCIAL	3.603	383	388	489	1765
			OUT OF STATE		548	473	399	1440
56+0.743	BEG 4LND							
			ALL VEHICLES		2083	2100	2000	7904
		TREASURE	COMMERCIAL	3.952	377	382	478	1889
			OUT OF STATE		539	466	390	1541
60+0.704	END 4LND							
			ALL VEHICLES		2083	2100	2000	14536
		TREASURE	COMMERCIAL	7.268	377	382	478	3474
			OUT OF STATE		539	466	390	2834
67+0.971	HYSHAM INT JCT FAP 2							

FAI 94

MILE POST	SECTION DESCRIPTION	COUNTY	TRAFFIC TYPE	SECTION LENGTH	*******ADT******* 73	74	75	VEH MILES
67+0.971	HYSHAM INT JCT FAP 2							
			ALL VEHICLES		2256	2270	2146	8792
		TREASURE	COMMERCIAL	4.097	489	417	412	1688
			OUT OF STATE		710	599	510	2092
72+0.039	SARPY INT JCT FAS 415							
			ALL VEHICLES		2134	2223	2237	14017
		TREASURE	COMMERCIAL	6.266	463	409	429	2691
			OUT OF STATE		672	586	532	3336
78+0.305	BEG 4LND TREASURE CO LN ROSEBUD CO							
			ALL VEHICLES		2195	2223	2237	8198
		ROSEBUD	COMMERCIAL	3.665	476	409	429	1574
			OUT OF STATE		691	586	532	1951
81+0.969	RESERVATION CREEK INT							
			ALL VEHICLES		2134	2223	2237	12679
		ROSEBUD	COMMERCIAL	5.668	463	409	429	2434
			OUT OF STATE		672	586	532	3017
87+0.640	COLSTRIP INT JCT FAS 315							
			ALL VEHICLES		2526	2512	2787	15919
		ROSEBUD	COMMERCIAL	5.710	477	414	535	3056
			OUT OF STATE		712	545	663	3788
93+0.622	ENT FORSYTH CL							
		ROSEBUD	ALL VEHICLES	0.225	2940	3095	3400	765
93+0.847	LV FORSYTH CL							
			ALL VEHICLES		2925	3078	3385	44
		ROSEBUD	COMMERCIAL	0.013	552	507	649	8
			OUT OF STATE		824	667	805	10
93+0.860	JCT FAP 14							
			ALL VEHICLES		2910	3061	3370	1209
		ROSEBUD	COMMERCIAL	0.359	549	505	647	232
			OUT OF STATE		820	664	802	287
94+0.239	ENT FORSYTH CL							
		ROSEBUD	ALL VEHICLES	1.560	3314	3334		
95+0.786	LV FORSYTH CL							
			ALL VEHICLES		2800	2866	2968	7919
		ROSEBUD	COMMERCIAL	2.668	450	630	575	1536
			OUT OF STATE		686	699	688	1837
98+0.459	BEG 4LND							

MILE POST	SECTION DESCRIPTION	COUNTY	TRAFFIC TYPE	SECTION LENGTH	*******ADT******* 73	74	75	VEH MILES
98+0.459	BEG 4LND							
			ALL VEHICLES		2640	2824	2758	16010
		ROSEBUD	COMMERCIAL	5.805	425	621	535	3105
			OUT OF STATE		646	689	639	3714
103+0.956	W ROSEBUD INT JCT FAS 447							
			ALL VEHICLES		2342	2399	2338	6643
		ROSEBUD	COMMERCIAL	2.841	377	527	453	1288
			OUT OF STATE		573	585	542	1541
106+0.796	E ROSEBUD INT JCT FAP 2							
			ALL VEHICLES		2464	2631	2585	20103
		ROSEBUD	COMMERCIAL	7.777	396	578	501	3900
			OUT OF STATE		603	641	599	4664
114+0.554	END 4LND							
			ALL VEHICLES		2477	2603	2556	14438
		ROSEBUD	COMMERCIAL	5.647	398	572	496	2801
			OUT OF STATE		606	635	593	3349
120+0.137	ROSEBUD CO LINE CUSTER CO BEG 4LND							
			ALL VEHICLES		2530	2498	2447	15047
		CUSTER	COMMERCIAL	6.149	407	549	474	2919
			OUT OF STATE		619	609	567	3491
126+0.301	MOON CREEK INT							
			ALL VEHICLES		2650	2699	2666	6675
		CUSTER	COMMERCIAL	2.504	426	593	517	1295
			OUT OF STATE		649	658	618	1548
128+0.806	RADAR INT							
			ALL VEHICLES		2044	2025	2043	13762
		CUSTER	COMMERCIAL	6.735	329	494	416	2807
			OUT OF STATE		449	476	489	3297
135+0.538	W MILES CITY INT JCT FAP 2							
			ALL VEHICLES		1289	1299	1407	3922
		CUSTER	COMMERCIAL	2.788	207	383	313	874
			OUT OF STATE		214	282	357	996
138+0.330	BROADUS INT JCT FAP 23							
			ALL VEHICLES		1250	1280	1443	4116
		CUSTER	COMMERCIAL	2.853	201	377	292	835
			OUT OF STATE		230	277	385	1099
141+0.153	BAKER INT JCT FAP 2							

FAI 94

MILE POST	SECTION DESCRIPTION	COUNTY	TRAFFIC TYPE	SECTION LENGTH	*******ADT******* 73	74	75	VEH MILES
141+0.153	BAKER INT JCT FAP 2							
			ALL VEHICLES		1757	1637	1679	13395
		CUSTER	COMMERCIAL	7.978	391	351	372	2973
			OUT OF STATE		509	514	498	3978
149+0.238	JCT FAP 17							
			ALL VEHICLES		1876	1767	1744	8611
		CUSTER	COMMERCIAL	4.938	405	356	376	1860
			OUT OF STATE		512	496	486	2402
154+0.006	BEG 4LND							
			ALL VEHICLES		1876	1767	1744	8899
		CUSTER	COMMERCIAL	5.103	405	356	376	1922
			OUT OF STATE		512	496	486	2482
159+0.648	DIAMOND RING INT JCT FAP 17							
			ALL VEHICLES		1800	1767	1744	6550
		CUSTER	COMMERCIAL	3.756	388	356	448	1683
			OUT OF STATE		491	496	505	1899
163+0.404	CUSTER CO LN PRAIRIE CO							
			ALL VEHICLES		1800	1767	1744	22828
		PRAIRIE	COMMERCIAL	13.090	388	356	448	5867
			OUT OF STATE		491	496	505	6620
176+0.489	TERRY INT							
			ALL VEHICLES		1902	1917	1895	15211
		PRAIRIE	COMMERCIAL	8.027	388	410	452	3635
			OUT OF STATE		517	540	505	4061
184+0.515	END 4LND							
			ALL VEHICLES		1902	1917	1895	716
		PRAIRIE	COMMERCIAL	0.378	388	410	452	171
			OUT OF STATE		517	540	505	191
184+0.893	JCT FAP 17							
			ALL VEHICLES		1900	1900	2040	728
		PRAIRIE	COMMERCIAL	0.357	387	406	518	184
			OUT OF STATE		516	535	526	187
185+0.076	JCT FAS 340							
			ALL VEHICLES		1794	1892	1986	11269
		PRAIRIE	COMMERCIAL	5.673	366	404	504	2862
			OUT OF STATE		488	533	512	2907
190+0.726	BEG 4LND							

MILE POST	SECTION DESCRIPTION	COUNTY	TRAFFIC TYPE	SECTION LENGTH	*******ADT******* 73	74	75	VEH MILES
190+0.726	BEG 4LND							
			ALL VEHICLES		1759	1884	1933	574
		PRAIRIE	COMMERCIAL	0.297	358	403	490	145
			OUT OF STATE		478	531	498	148
191+0.081	PRAIRIE CO LN DAWSON CO							
			ALL VEHICLES		1759	1884	1933	2590
		DAWSON	COMMERCIAL	1.340	358	403	490	657
			OUT OF STATE		478	531	498	668
192+0.604	BAD ROUTE INT							
			ALL VEHICLES		1790	1862	1940	11771
		DAWSON	COMMERCIAL	6.068	365	398	492	2990
			OUT OF STATE		486	525	500	3037
198+0.672	CRACKER BOX INT							
			ALL VEHICLES		1850	1953	2047	10656
		DAWSON	COMMERCIAL	5.206	377	417	519	2706
			OUT OF STATE		503	550	528	2749
203+0.878	END CONN							
			ALL VEHICLES		2155	2059	2254	13929
		DAWSON	COMMERCIAL	6.180	439	440	567	3507
			OUT OF STATE		586	580	566	3502
209+0.870	BEG 4LND							
			ALL VEHICLES		2460	2166	2461	915
		DAWSON	COMMERCIAL	0.372	501	463	615	228
			OUT OF STATE		669	610	605	225
210+0.371	W GLENDIVE INT JCT FAP 15 SPUR							
			ALL VEHICLES		1124	1409	1420	1577
		DAWSON	COMMERCIAL	1.111	229	312	396	440
			OUT OF STATE		305	407	593	659
211+0.480	CIRCLE INT JCT FAP 15							
			ALL VEHICLES		1517	2091	2048	3866
		DAWSON	COMMERCIAL	1.888	309	464	571	1078
			OUT OF STATE		412	604	856	1616
213+0.364	SIDNEY INT JCT FAP 20							
			ALL VEHICLES		2398	2300	2343	3814
		DAWSON	COMMERCIAL	1.628	489	510	653	1064
			OUT OF STATE		652	664	979	1594
214+0.992	ENT GLENDIVE CL & URBAN EXT							

MILE POST	SECTION DESCRIPTION	COUNTY	TRAFFIC TYPE	SECTION LENGTH	*******ADT******* 73	74	75	VEH MILES
214+0.992	ENT GLENDIVE CL & URBAN EXT							
		DAWSON	ALL VEHICLES	0.454	2396	2300	2343	1064
215+0.444	E GLENDIVE INT JCT FAP 15							
		DAWSON	ALL VEHICLES	0.060	2238	2300	2424	145
215+0.504	LV GLENDIVE CL & URB EXT							
			ALL VEHICLES		2156	2166	2215	5945
		DAWSON	COMMERCIAL	2.684	463	545	617	1658
			OUT OF STATE		1043	994	925	2485
218+0.184	END CONN							
			ALL VEHICLES		2025	2015	2006	33544
		DAWSON	COMMERCIAL	16.722	435	507	559	9358
			OUT OF STATE		980	925	838	14021
234+0.916	DAWSON CO LN WIBAUX CO BEG TRANS							
			ALL VEHICLES		1945	1986	2006	667
		WIBAUX	COMMERCIAL	0.333	418	500	559	186
			OUT OF STATE		941	911	838	279
235+0.250	END TRANS BEG 4LN							
			ALL VEHICLES		1945	1986	2006	1863
		WIBAUX	COMMERCIAL	0.929	418	500	559	519
			OUT OF STATE		941	911	838	778
236+0.179	ROCHLITZ INT							
			ALL VEHICLES		1994	2121	2116	11396
		WIBAUX	COMMERCIAL	5.386	428	534	590	3179
			OUT OF STATE		965	973	884	4763
241+0.570	ENT WIBAUX CL							
		WIBAUX	ALL VEHICLES	0.281	2043	2256	2226	625
241+0.851	W WIBAUX INT JCT FAP 15 FAS 261							
		WIBAUX	ALL VEHICLES	0.361	1367	1490	1429	515
242+0.212	LV WIBAUX CL							
			ALL VEHICLES		1367	1490	1429	372
		WIBAUX	COMMERCIAL	0.261	293	375	398	104
			OUT OF STATE		661	683	597	155
242+0.473	E WIBAUX INT JCT FAP 15							
			ALL VEHICLES		1834	1782	1647	10497
		WIBAUX	COMMERCIAL	6.374	396	449	459	2928
			OUT OF STATE		893	817	688	4388
248+0.853	CARLYLE INT							

MILE POST	SECTION DESCRIPTION	COUNTY	TRAFFIC TYPE	SECTION LENGTH	*******ADT******* 73	74	75	VEH MILES
248+0.853	CARLYLE INT							
			ALL VEHICLES		1755	1734	1642	2203
		WIBAUX	COMMERCIAL	1.342	379	437	458	614
			OUT OF STATE		855	796	686	921
250+0.193	MONTANA NORTH DAKOTA STATE LINE							

FAP 1

MILE POST	SECTION DESCRIPTION	COUNTY	TRAFFIC TYPE	SECTION LENGTH	ADT 73	ADT 74	ADT 75	VEH MILES
0+0.000	IDAHO LN BEG FH 1 KOOTENAI NF							
			ALL VEHICLES		1020	980	1004	3769
		LINCOLN	COMMERCIAL	3.754	122	128	115	433
			OUT OF STATE		151	193	150	565
3+0.718	JCT FAS 508 LINCOLN CO							
			ALL VEHICLES		1268	1185	1249	12718
		LINCOLN	COMMERCIAL	10.179	152	155	143	1462
			OUT OF STATE		188	233	187	1907
13+0.947	ENT TROY CL MISSOULA ST							
		LINCOLN	ALL VEHICLES	1.326		2588		
15+0.265	LV TROY CL							
			ALL VEHICLES		1998	1781	1846	3055
		LINCOLN	COMMERCIAL	1.655	239	233	212	351
			OUT OF STATE		297	350	277	458
16+0.932	JCT FAS 202 LINCOLN CO							
			ALL VEHICLES		1762	1902	1784	23089
		LINCOLN	COMMERCIAL	12.938	243	220	242	3140
			OUT OF STATE		299	344	321	4156
29+0.863	BEG 4LN LINCOLN							
			ALL VEHICLES		4398	3985	3989	8122
		LINCOLN	COMMERCIAL	2.036	606	462	542	1104
			OUT OF STATE		747	721	718	1462
31+0.889	ENT LIBBY CL NO ST NINTH ST							
		LINCOLN	ALL VEHICLES	0.424	8592	7899		
32+0.313	JCT FAP 33 NINTH ST							
		LINCOLN	ALL VEHICLES	0.435	10865	10189		
32+0.748	LV LIBBY CL							
			ALL VEHICLES		7328	6425	7209	4044
		LINCOLN	COMMERCIAL	0.561	1194	860	1074	602
			OUT OF STATE		1964	1824	1679	942
33+0.316	END 4LN LINCOLN COUNTY							
			ALL VEHICLES		3528	3398	3498	8393
		LINCOLN	COMMERCIAL	2.399	575	455	521	1250
			OUT OF STATE		945	965	815	1955
35+0.739	JCT FAS 482 LINCOLN CO							

MILE POST	SECTION DESCRIPTION	COUNTY	TRAFFIC TYPE	SECTION LENGTH	ADT 73	ADT 74	ADT 75	VEH MILES
35+0.739	JCT FAS 482 LINCOLN CO							
			ALL VEHICLES		1089	1182	1189	29665
		LINCOLN	COMMERCIAL	24.944	177	158	177	4420
			OUT OF STATE		292	335	277	6911
60+0.698	MANICKE JCT LINCOLN CO							
			ALL VEHICLES		831	873	929	18304
		LINCOLN	COMMERCIAL	19.700	133	117	138	2727
			OUT OF STATE		217	248	216	4265
80+0.387	FLATHEAD CO LN FLATHEAD CO							
			ALL VEHICLES		939	1031	1040	957
		FLATHEAD	COMMERCIAL	0.921	149	138	154	142
			OUT OF STATE		238	292	242	223
81+0.322	JCT FAS 556 FLATHEAD CO							
			ALL VEHICLES		951	1047	1063	19248
		FLATHEAD	COMMERCIAL	18.098	151	140	158	2868
			OUT OF STATE		241	297	247	4484
99+0.410	MARION JCT FLATHEAD CO							
			ALL VEHICLES		1501	1675	1582	31979
		FLATHEAD	COMMERCIAL	20.205	166	176	229	4641
			OUT OF STATE		153	249	352	7116
119+0.622	BEG 4LN ENT KALISPELL URBAN EXT							
			ALL VEHICLES		2633	4290	4277	2459
		FLATHEAD	COMMERCIAL	0.575	250	411	397	228
			OUT OF STATE		139	454	346	199
120+0.185	JCT FAU 6701							
			ALL VEHICLES		8588	9266	12853	2724
		FLATHEAD	COMMERCIAL	0.212	721	889	1195	253
			OUT OF STATE		309	982	1041	220
120+0.397	ENT KALISPELL CL IDAHO ST END 4LNU							
		FLATHEAD	ALL VEHICLES	0.506	9933	10866		
120+0.903	JCT FAP 5 IDAHO ST							
		FLATHEAD	ALL VEHICLES	0.562	14548	15347		
121+0.552	BEG 4LND IDAHO ST							
		FLATHEAD	ALL VEHICLES	0.079	13785	15118		
121+0.631	LV KALISPELL CL URBAN EXT							

MILE POST	SECTION DESCRIPTION	COUNTY	TRAFFIC TYPE	SECTION LENGTH	*******ADT******* 73	74	75	VEH MILES
121+0.631	LV KALISPELL CL URBAN EXT							
			ALL VEHICLES		13464	14954	16148	22139
		FLATHEAD	COMMERCIAL	1.371	1549	1465	1647	2258
			OUT OF STATE		1266	1585	1146	1571
122+0.843	JCT FAU 6711 URBAN EXT							
			ALL VEHICLES		6767	6626	6619	483
		FLATHEAD	COMMERCIAL	0.073	933	649	675	49
			OUT OF STATE		784	722	469	34
122+0.916	END 4LND URBAN EXT							
			ALL VEHICLES		6740	6600	6593	2004
		FLATHEAD	COMMERCIAL	0.304	930	646	672	204
			OUT OF STATE		781	719	468	142
123+0.228	JCT FAS 317 LV KALISPELL URBAN EXT							
			ALL VEHICLES		3025	3178	3307	16661
		FLATHEAD	COMMERCIAL	5.038	417	311	337	1699
			OUT OF STATE		350	346	234	1183
128+0.337	JCT FAP 52 FLATHEAD CO							
			ALL VEHICLES		2114	2204	2414	24282
		FLATHEAD	COMMERCIAL	10.056	291	271	323	3253
			OUT OF STATE		245	317	287	2889
138+0.380	JCT FAP 38 FLATHEAD CO							
			ALL VEHICLES		2628	2400	2880	42852
		FLATHEAD	COMMERCIAL	14.875	226	247	290	4328
			OUT OF STATE		375	285	345	5142
153+0.269	JCT W GLACIER SPUR FLATHEAD CO							
			ALL VEHICLES		872	770	914	18989
		FLATHEAD	COMMERCIAL	20.774	119	110	142	2962
			OUT OF STATE		154	151	139	2905
174+0.047	BEG 4LN FLATHEAD COUNTY							
			ALL VEHICLES		866	697	892	676
		FLATHEAD	COMMERCIAL	0.758	118	100	139	105
			OUT OF STATE		153	136	136	103
174+0.805	END 4LN FLATHEAD COUNTY							
			ALL VEHICLES		828	692	830	4653
		FLATHEAD	COMMERCIAL	5.606	113	99	129	725
			OUT OF STATE		146	135	126	711
180+0.401	ENT GLACIER NP FLATHEAD CO							

MILE POST	SECTION DESCRIPTION	COUNTY	TRAFFIC TYPE	SECTION LENGTH	*******ADT******* 73	74	75	VEH MILES
180+0.401	ENT GLACIER NP FLATHEAD CO							
			ALL VEHICLES		832	700	700	2542
		FLATHEAD	COMMERCIAL	3.632	113	100	109	396
			OUT OF STATE		147	137	107	388
184+0.104	LV GLACIER NP FLATHEAD CO							
			ALL VEHICLES		844	732	740	9616
		FLATHEAD	COMMERCIAL	12.995	115	105	115	1500
			OUT OF STATE		149	143	113	1471
197+0.816	LV FLTD NF GLACIER CO LN L & C NF							
			ALL VEHICLES		990	907	923	10433
		GLACIER	COMMERCIAL	11.294	135	130	144	1627
			OUT OF STATE		175	177	141	1596
209+0.272	JCT E GLACIER SPUR GLACIER CO							
			ALL VEHICLES		1295	1215	1214	15202
		GLACIER	COMMERCIAL	12.521	173	169	182	2291
			OUT OF STATE		231	241	194	2440
221+0.791	JCT FAP 3 BEG 4LN							
			ALL VEHICLES		2219	1995	2289	206
		GLACIER	COMMERCIAL	0.090	228	183	233	21
			OUT OF STATE		434	458	526	47
221+0.881	ENT BROWNING CL							
		GLACIER	ALL VEHICLES	0.481	6185	5857		
221+1.362	JCT FAS 464							
		GLACIER	ALL VEHICLES	0.238	5299	4193		
221+1.600	LV BROWNING							
			ALL VEHICLES		2803	3137	3510	221
		GLACIER	COMMERCIAL	0.063	288	288	358	22
			OUT OF STATE		549	721	807	50
221+1.663	END 4LN GLACIER COUNTY							
			ALL VEHICLES		2579	2736	2908	8537
		GLACIER	COMMERCIAL	2.935	304	251	296	870
			OUT OF STATE		484	629	669	1963
224+0.000	JCT FAP 3 GLACIER CO							
			ALL VEHICLES		1364	1406	1366	15791
		GLACIER	COMMERCIAL	11.554	171	205	199	2305
			OUT OF STATE		124	177	172	1989
235+0.435	JCT FAS 444 GLACIER CO							

MILE POST	SECTION DESCRIPTION	COUNTY	TRAFFIC TYPE	SECTION LENGTH	*******ADT******* 73	74	75	VEH MILES
235+0.435	JCT FAS 444 GLACIER CO							
			ALL VEHICLES		1238	1276	1326	23935
		GLACIER	COMMERCIAL	18.049	156	186	193	3494
			OUT OF STATE		112	160	167	3015
253+0.491	JCT FAS 358 GLACIER CO							
			ALL VEHICLES		2188	2058	2098	2167
		GLACIER	COMMERCIAL	1.033	277	275	306	316
			OUT OF STATE		159	185	264	273
254+0.524	ENT CUT BANK CL MAIN ST							
		GLACIER	ALL VEHICLES	0.054	2356	2215	2420	130
254+0.578	LV CUT BANK CL							
			ALL VEHICLES		3270	3076	3033	694
		GLACIER	COMMERCIAL	0.229	415	412	442	101
			OUT OF STATE		238	276	382	87
254+0.807	ENT CUT BANK CL W MAIN ST							
		GLACIER	ALL VEHICLES	0.281		4540		
255+0.134	JCT FAS 213 E MAIN ST							
		GLACIER	ALL VEHICLES	0.893		4727		
256+0.020	LV CUT BANK CL							
			ALL VEHICLES		1815	1917	1908	4289
		GLACIER	COMMERCIAL	2.248	297	289	324	729
			OUT OF STATE		221	266	265	596
258+0.268	JCT FAS 389 GLACIER CO							
			ALL VEHICLES		1391	1358	1298	5922
		GLACIER	COMMERCIAL	4.561	228	205	220	1006
			OUT OF STATE		169	188	180	823
262+0.815	GLACIER CO LN TOOLE CO							
			ALL VEHICLES		1133	1175	1247	18494
		TOOLE	COMMERCIAL	14.824	185	177	212	3144
			OUT OF STATE		138	163	173	2570
278+0.091	BEG 4LND TOOLE CO							
			ALL VEHICLES		1231	1293	1372	505
		TOOLE	COMMERCIAL	0.368	201	195	233	85
			OUT OF STATE		150	179	190	70
278+0.459	JCT I 15 W SHELBY INT							

MILE POST	SECTION DESCRIPTION	COUNTY	TRAFFIC TYPE	SECTION LENGTH	*******ADT******* 73	74	75	VEH MILES
278+0.459	JCT I 15 W SHELBY INT							
			ALL VEHICLES		2880	3334	3579	2827
		TOOLE	COMMERCIAL	0.790	472	503	608	480
			OUT OF STATE		351	463	497	393
279+0.228	ENT SHELBY CL END 4LN							
		TOOLE	ALL VEHICLES	0.209	4267	4561		
279+0.437	JCT SPUR FAP 1							
		TOOLE	ALL VEHICLES	0.673	4373	4634		
280+0.100	LV SHELBY CL							
			ALL VEHICLES		1404	1500	1487	7150
		TOOLE	COMMERCIAL	4.807	254	274	288	1387
			OUT OF STATE		272	225	230	1108
284+0.930	JCT FAS 417 TOOLE CO							
			ALL VEHICLES		918	905	944	17470
		TOOLE	COMMERCIAL	18.494	166	165	183	3389
			OUT OF STATE		178	135	146	2707
303+0.337	JCT FAS 343 TOOLE CO							
			ALL VEHICLES		721	657	822	2989
		TOOLE	COMMERCIAL	3.637	130	120	159	579
			OUT OF STATE		139	98	127	463
307+0.040	TOOLE CO LN LIBERTY CO							
			ALL VEHICLES		764	699	785	10038
		LIBERTY	COMMERCIAL	12.781	138	128	152	1947
			OUT OF STATE		148	104	121	1555
319+0.827	JCT FAS 409 LIBERTY CO							
			ALL VEHICLES		915	855	885	1723
		LIBERTY	COMMERCIAL	1.948	165	153	171	334
			OUT OF STATE		154	113	137	267
321+0.758	JCT FAS 223 ENT CHESTER CL WASH AVE							
		LIBERTY	ALL VEHICLES	0.858	1847	1747		
322+0.605	LV CHESTER CL							
			ALL VEHICLES		914	909	915	8464
		LIBERTY	COMMERCIAL	9.250	161	162	177	1642
			OUT OF STATE		122	120	141	1311
331+0.876	JCT FAS 224 LIBERTY CO							

FAP 1

MILE POST	SECTION DESCRIPTION	COUNTY	TRAFFIC TYPE	SECTION LENGTH	ADT 73	ADT 74	ADT 75	VEH MILES
331+0.876	JCT FAS 224 LIBERTY CO							
			ALL VEHICLES		942	921	930	696
		LIBERTY	COMMERCIAL	0.749	166	164	180	135
			OUT OF STATE		126	122	144	107
332+0.634	LIBERTY CO LN HILL CO							
			ALL VEHICLES		983	1024	947	8486
		HILL	COMMERCIAL	8.953	174	183	183	1646
			OUT OF STATE		131	136	146	1315
341+0.579	JCT FAS 432 HILL CO							
			ALL VEHICLES		1149	1211	1296	425
		HILL	COMMERCIAL	0.328	203	216	251	82
			OUT OF STATE		153	161	200	65
341+0.907	JCT FAS 231 HILL CO							
			ALL VEHICLES		1166	1200	1223	7109
		HILL	COMMERCIAL	5.813	185	214	237	1379
			OUT OF STATE		156	159	189	1101
347+0.718	ENT HINGHAM CL THIRD ST							
		HILL	ALL VEHICLES	0.501		1305		
348+0.215	LV HINGHAM CL							
			ALL VEHICLES		1083	966	980	5227
		HILL	COMMERCIAL	5.331	172	143	190	1014
			OUT OF STATE		108	99	151	810
353+0.576	JCT FAS 448 & 449 HILL CO							
			ALL VEHICLES		1081	985	967	9681
		HILL	COMMERCIAL	10.006	82	131	187	1877
			OUT OF STATE		72	91	149	1500
363+0.532	JCT FAS 450 HILL CO							
			ALL VEHICLES		1732	1655	1574	24546
		HILL	COMMERCIAL	15.593	131	195	124	1939
			OUT OF STATE		116	139	118	1840
379+0.167	JCT FAP 10 HILL CO							
			ALL VEHICLES		3854	3610	3709	5622
		HILL	COMMERCIAL	1.516	450	393	337	511
			OUT OF STATE		242	231	229	348
380+0.679	ENT HAVRE URBAN EXT							

MILE POST	SECTION DESCRIPTION	COUNTY	TRAFFIC TYPE	SECTION LENGTH	*******ADT******* 73	74	75	VEH MILES
380+0.679	ENT HAVRE URBAN EXT							
			ALL VEHICLES		4100	3950	4147	3425
		HILL	COMMERCIAL	0.826	479	430	377	311
			OUT OF STATE		258	252	257	212
381+0.507	ENT HAVRE CL FIRST ST END 3LN							
		HILL	ALL VEHICLES	0.978	9241	8824		
382+0.485	JCT FAU 5708							
		HILL	ALL VEHICLES	0.145	13606	12923		
382+0.630	JCT FAU 5710							
		HILL	ALL VEHICLES	0.440	9493	9019		
383+0.054	JCT FAU 5712 LV HAVRE CL							
			ALL VEHICLES		2634	2861	2768	22012
		HILL	COMMERCIAL	7.951	463	406	362	2883
			OUT OF STATE		252	246	243	1937
391+0.007	HILL CO LN BLAINE CO							
			ALL VEHICLES		2021	2153	2136	26849
		BLAINE	COMMERCIAL	12.566	355	305	279	3517
			OUT OF STATE		194	185	188	2362
403+0.595	ENT CHINOOK CL FIRST ST							
		BLAINE	ALL VEHICLES	0.039	2180	2382		
403+0.634	JCT FAS 240 FIRST ST							
		BLAINE	ALL VEHICLES	0.463	2842	2875		
404+0.087	LV CHINOOK CL							
			ALL VEHICLES		2253	2281	2205	1133
		BLAINE	COMMERCIAL	0.514	387	323	288	148
			OUT OF STATE		229	196	194	99
404+0.601	JCT FAS 325 BLAINE CO							
			ALL VEHICLES		1757	1798	1764	14835
		BLAINE	COMMERCIAL	8.406	302	255	298	2507
			OUT OF STATE		179	165	134	1127
413+0.012	JCT FAS 436 BLAINE CO							
			ALL VEHICLES		1601	1548	1505	16939
		BLAINE	COMMERCIAL	11.249	275	219	254	2862
			OUT OF STATE		163	142	114	1287
424+0.205	JCT FAS 523 BLAINE CO							

FAP 1

MILE POST	SECTION DESCRIPTION	COUNTY	TRAFFIC TYPE	SECTION LENGTH	*******ADT******* 73	74	75	VEH MILES
424+0.205	JCT FAS 523 BLAINE CO							
			ALL VEHICLES		1875	1856	2041	906
		BLAINE	COMMERCIAL	0.444	322	263	344	153
			OUT OF STATE		191	170	155	68
424+0.649	ENT HARLEM CL NO NAME ST							
		BLAINE	ALL VEHICLES	0.063		1856	2041	128
424+0.712	LV HARLEM CL							
			ALL VEHICLES		1875	1856	2041	2049
		BLAINE	COMMERCIAL	1.004	322	339	344	346
			OUT OF STATE		191	159	155	155
425+0.718	JCT FAS 523 BLAINE CO							
			ALL VEHICLES		1950	1930	1812	5075
		BLAINE	COMMERCIAL	2.801	335	353	306	857
			OUT OF STATE		198	165	137	385
428+0.518	JCT FAS 376 BLAINE CO							
			ALL VEHICLES		948	1003	1035	17520
		BLAINE	COMMERCIAL	16.927	157	183	174	2960
			OUT OF STATE		61	86	78	1331
446+0.310	BLAINE CO LN PHILLIPS CO							
			ALL VEHICLES		1039	1023	1025	7544
		PHILLIPS	COMMERCIAL	7.360	172	187	173	1274
			OUT OF STATE		67	88	77	573
453+0.653	ENT DODSON CL							
		PHILLIPS	ALL VEHICLES	0.250	1141	1085		
454+0.025	JCT FAS 204 FIRST ST							
		PHILLIPS	ALL VEHICLES	0.525	1137	1191		
454+0.550	LV DODSON CL PHILLIPS CO							
			ALL VEHICLES		1122	1086	1044	8182
		PHILLIPS	COMMERCIAL	7.831	154	173	150	1178
			OUT OF STATE		89	65	73	572
462+0.359	JCT FAS 363 PHILLIPS CO							
			ALL VEHICLES		1294	1252	1251	11463
		PHILLIPS	COMMERCIAL	9.158	178	200	180	1650
			OUT OF STATE		103	75	87	802
471+0.568	JCT FAS 242 PHILLIPS CO							

MILE POST	SECTION DESCRIPTION	COUNTY	TRAFFIC TYPE	SECTION LENGTH	*******ADT******* 73	74	75	VEH MILES
471+0.568	JCT FAS 242 PHILLIPS CO							
			ALL VEHICLES		2219	2132	2115	255
		PHILLIPS	COMMERCIAL	0.121	257	341	304	36
			OUT OF STATE		177	127	148	17
471+0.689	ENT MALTA CL MAIN ST							
		PHILLIPS	ALL VEHICLES	0.080		2142		
471+0.769	JCT FAP 16 MAIN ST							
		PHILLIPS	ALL VEHICLES	0.594		1984		
472+0.410	LV MALTA CL							
			ALL VEHICLES		1109	1153	1196	20602
		PHILLIPS	COMMERCIAL	17.214	237	207	257	4429
			OUT OF STATE		86	87	112	1936
489+0.617	JCT FAS 243 PHILLIPS CO							
			ALL VEHICLES		1110	1106	1065	10012
		PHILLIPS	COMMERCIAL	9.397	244	200	229	2152
			OUT OF STATE		88	86	100	941
499+0.130	ENT SACO CL FRONT ST							
		PHILLIPS	ALL VEHICLES	0.349		1095		
499+0.479	JCT FAS 243 FRONT ST							
		PHILLIPS	ALL VEHICLES	0.575		1404		
499+1.054	LV SACO CL PHILLIPS CO							
			ALL VEHICLES		1181	1092	1132	1714
		PHILLIPS	COMMERCIAL	1.515	259	197	243	368
			OUT OF STATE		94	85	106	161
501+0.410	PHILLIPS CO LN VALLEY CO							
			ALL VEHICLES		1108	1065	1075	12382
		VALLEY	COMMERCIAL	11.510	243	192	231	2662
			OUT OF STATE		88	83	101	1163
512+0.960	JCT FAS 537 AT HINSDALE VALLEY CO							
			ALL VEHICLES		1200	1173	1172	32871
		VALLEY	COMMERCIAL	28.044	264	212	252	7067
			OUT OF STATE		96	91	110	3089
540+0.985	ENT GLASGOW CL NO NAME ST							
		VALLEY	ALL VEHICLES	0.114	4844	4736	5148	586
541+0.099	LV GLASGOW CL							

FAP 1

MILE POST	SECTION DESCRIPTION	COUNTY	TRAFFIC TYPE	SECTION LENGTH	*******ADT******* 73	74	75	VEH MILES
541+0.099	LV GLASGOW CL							
			ALL VEHICLES		5299	5788	5839	1915
		VALLEY	COMMERCIAL	0.328	1165	1047	1255	411
			OUT OF STATE		423	451	548	180
541+0.427	ENT GLASGOW CL FIRST AVE N							
		VALLEY	ALL VEHICLES	0.212	5755	6840		
541+0.639	BEG 4LND FIRST AVE N							
		VALLEY	ALL VEHICLES	0.079		8838		
541+0.718	JCT FAP 42 FIRST AVE N							
		VALLEY	ALL VEHICLES	0.796		6416		
542+0.429	LV GLASGOW CL							
			ALL VEHICLES		3143	2855	3093	4287
		VALLEY	COMMERCIAL	1.386	412	371	442	613
			OUT OF STATE		141	71	117	162
543+0.809	JCT FAS 247 VALLEY CO							
			ALL VEHICLES		1603	1589	1735	15
		VALLEY	COMMERCIAL	0.009	267	243	227	2
			OUT OF STATE		84	49	78	
543+0.818	END 4LND VALLEY CO							
			ALL VEHICLES		1340	1319	1384	15717
		VALLEY	COMMERCIAL	11.351	223	201	181	2058
			OUT OF STATE		71	40	62	707
555+0.152	ENT NASHUA CL NO NAME ST							
		VALLEY	ALL VEHICLES	0.715	1226	1387		
555+0.867	JCT FAS 249 NO ST							
		VALLEY	ALL VEHICLES	0.032	1335	1259		
555+0.899	LV NASHUA CL							
			ALL VEHICLES		1210	1181	1329	126
		VALLEY	COMMERCIAL	0.095	202	155	178	16
			OUT OF STATE		145	89	82	7
555+0.994	ENT NASHUA CL NO NAME ST							
		VALLEY	ALL VEHICLES	0.142	1241	1206	1329	188
556+0.131	LV NASHUA CL							
			ALL VEHICLES		1272	1230	1328	1975
		VALLEY	COMMERCIAL	1.487	212	162	178	264
			OUT OF STATE		152	93	82	122
557+0.653	JCT FAS 438 ENT FT PECK IR VALLEY							

MILE POST	SECTION DESCRIPTION	COUNTY	TRAFFIC TYPE	SECTION LENGTH	*******ADT******* 73	74	75	VEH MILES
557+0.653	JCT FAS 438 ENT FT PECK IR VALLEY							
			ALL VEHICLES		1165	1128	1121	26276
		VALLEY	COMMERCIAL	23.439	194	149	150	3521
			OUT OF STATE		139	85	69	1629
581+0.089	VALLEY CO LN ROOSEVELT CO							
			ALL VEHICLES		1193	1307	1232	10176
		ROOSEVELT	COMMERCIAL	8.255	199	172	165	1363
			OUT OF STATE		143	99	76	630
589+0.327	JCT FAS 250 ROOSEVELT CO							
			ALL VEHICLES		1636	2046	2202	2318
		ROOSEVELT	COMMERCIAL	1.053	273	270	295	310
			OUT OF STATE		196	155	136	143
590+0.383	ENT WOLF POINT CL BEG 4LND							
		ROOSEVELT	ALL VEHICLES	0.219	2275	2471		
590+0.602	JCT FAP 25 NO ST							
		ROOSEVELT	ALL VEHICLES	0.811	5480	5387		
591+0.423	LV WOLF POINT CL							
			ALL VEHICLES		4030	3845	3500	168
		ROOSEVELT	COMMERCIAL	0.048	560	507	500	24
			OUT OF STATE		225	292	206	9
591+0.471	END 4LND ROOSEVELT COUNTY							
			ALL VEHICLES		1832	1729	1928	11086
		ROOSEVELT	COMMERCIAL	5.750	254	228	275	1585
			OUT OF STATE		102	131	113	654
597+0.243	JCT FAP 32 ROOSEVELT CO							
			ALL VEHICLES		1373	1326	1466	21011
		ROOSEVELT	COMMERCIAL	14.326	179	156	196	2815
			OUT OF STATE		79	112	90	1302
611+0.551	ENT POPLAR CL F ST							
		ROOSEVELT	ALL VEHICLES	0.375		3271		
611+0.926	LV POPLAR CL							
			ALL VEHICLES		1600	1939	1779	578
		ROOSEVELT	COMMERCIAL	0.325	264	267	323	105
			OUT OF STATE		121	149	104	34
612+0.245	JCT FAS 514 ROOSEVELT CO							

MILE POST	SECTION DESCRIPTION	COUNTY	TRAFFIC TYPE	SECTION LENGTH	*******ADT******* 73	74	75	VEH MILES
612+0.245	JCT FAS 514 ROOSEVELT CO							
			ALL VEHICLES		1355	1726	1631	7998
		ROOSEVELT	COMMERCIAL	4.904	223	238	296	1455
			OUT OF STATE		103	132	96	471
617+0.149	JCT FAS 251 ROOSEVELT CO							
			ALL VEHICLES		1164	1183	1150	2291
		ROOSEVELT	COMMERCIAL	1.992	175	150	209	417
			OUT OF STATE		94	102	67	135
619+0.141	JCT FAS 480 ROOSEVELT CO							
			ALL VEHICLES		1076	973	952	6148
		ROOSEVELT	COMMERCIAL	6.454	162	123	173	1119
			OUT OF STATE		87	84	56	362
625+0.593	JCT FAS 404 ROOSEVELT CO							
			ALL VEHICLES		1359	1229	1210	14
		ROOSEVELT	COMMERCIAL	0.012	205	156	220	2
			OUT OF STATE		110	106	71	
625+0.605	ENT BROCKTON CL A ST							
		ROOSEVELT	ALL VEHICLES	0.531		978		
626+0.151	LV BROCKTON CL							
			ALL VEHICLES		779	801	748	13530
		ROOSEVELT	COMMERCIAL	18.070	117	101	136	2462
			OUT OF STATE		63	69	44	798
644+0.245	ENT CULBERTSON CL PARK AVE							
		ROOSEVELT	ALL VEHICLES	0.305		1256		
644+0.550	JCT FAP 22 PARK AVE							
		ROOSEVELT	ALL VEHICLES	0.069		2450		
644+0.619	JCT FAP 22 PARK AVE							
		ROOSEVELT	ALL VEHICLES	0.389		1791		
644+1.008	LV CULBERTSON CL							
			ALL VEHICLES		869	801	802	9979
		ROOSEVELT	COMMERCIAL	12.443	169	123	144	1796
			OUT OF STATE		95	117	115	1437
657+0.432	JCT FAS 496 ROOSEVELT CO							
			ALL VEHICLES		860	707	694	1014
		ROOSEVELT	COMMERCIAL	1.461	167	108	124	182
			OUT OF STATE		94	103	99	146
658+0.907	JCT FAS 327 ROOSEVELT CO							

MILE POST	SECTION DESCRIPTION	COUNTY	TRAFFIC TYPE	SECTION LENGTH	*******ADT******* 73	74	75	VEH MILES
658+0.907	JCT FAS 327 ROOSEVELT CO							
			ALL VEHICLES		942	777	763	267
		ROOSEVELT	COMMERCIAL	0.350	183	119	137	48
			OUT OF STATE		103	114	109	38
659+0.262	JCT FAS 405 ROOSEVELT CO							
			ALL VEHICLES		740	805	793	6265
		ROOSEVELT	COMMERCIAL	7.896	140	116	142	1127
			OUT OF STATE		95	122	114	902
667+0.147	MONTANA N DAKOTA STATE LINE							
	WEST GLACIER SPUR							
667+0.149	JCT FAP 1 FLATHEAD NF FLATHEAD CO							
			ALL VEHICLES		2030	1677	1567	473
		FLATHEAD	COMMERCIAL	0.302	99	82	76	23
			OUT OF STATE		1215	1004	938	283
667+0.451	GLACIER PARK BOUNDARY							
	EAST GLACIER SPUR							
667+0.454	JCT FAP 1 E GLACIER GLACIER CO							
			ALL VEHICLES		459	307	387	4606
		GLACIER	COMMERCIAL	11.877	22	15	20	244
			OUT OF STATE		275	184	271	3219
679+0.182	JCT FAP 3 AT KIOWA							
	SHELBY SPUR							
679+0.184	JCT FAP 1 IN SHELBY							
		TOOLE	ALL VEHICLES	0.715		1940		
679+0.899	LV SHELBY CL							
			ALL VEHICLES		790	890	1063	1105
		TOOLE	COMMERCIAL	1.040	150	153	265	276
			OUT OF STATE		259	140	263	274
680+0.939	JCT I 15 N SHELBY INT							

MILE POST	SECTION DESCRIPTION	COUNTY	TRAFFIC TYPE	SECTION LENGTH	ADT 73	ADT 74	ADT 75	VEH MILES
75+0.163	JCT I 90 ALBERTON INT MINERAL CO							
			ALL VEHICLES		668	750	589	2
		MINERAL	COMMERCIAL	0.005	120	135	88	
			OUT OF STATE		77	67	50	
75+0.168	ENT ALBERTON CL NO NAME ST							
		MINERAL	ALL VEHICLES	1.018	806	851		
76+0.245	JCT FAS 507 RAILROAD AVE							
		MINERAL	ALL VEHICLES	0.305	171	187		
76+0.550	LV ALBERTON CL							
			ALL VEHICLES		137	167	118	93
		MINERAL	COMMERCIAL	0.790	48	30	19	15
			OUT OF STATE		15	15	10	7
77+0.340	MINERAL CO LN MISSOULA CO							
			ALL VEHICLES		309	337	307	1354
		MISSOULA	COMMERCIAL	4.404	108	60	50	220
			OUT OF STATE		34	30	26	115
81+0.744	SOUDAN JCT MISSOULA COUNTY							
			ALL VEHICLES		496	525	509	885
		MISSOULA	COMMERCIAL	1.739	173	94	82	144
			OUT OF STATE		56	47	43	75
83+0.483	JCT I 90 NINE MILE INT							

COIN I00090 082+0.623-138+0.085

MILE POST	SECTION DESCRIPTION	COUNTY	TRAFFIC TYPE	SECTION LENGTH	ADT 73	ADT 74	ADT 75	VEH MILES
137+0.085	JCT I 90 BEARMOUTH W INT GRANITE CO							
			ALL VEHICLES		190	63	148	2432
		GRANITE	COMMERCIAL	16.438	30	10	24	396
			OUT OF STATE		16	5	11	194
154+0.492	ENT DRUMMOND CL NO NAME ST							
		GRANITE	ALL VEHICLES	0.056		124		
154+0.548	JCT I 90 W DRUMMOND INT NO ST							
		GRANITE	ALL VEHICLES	0.038		910		
154+0.586	JCT FAP 19 NO NAME ST							
		GRANITE	ALL VEHICLES	0.988		1051		
155+0.574	LV DRUMMOND CL							

MILE POST	SECTION DESCRIPTION	COUNTY	TRAFFIC TYPE	SECTION LENGTH	*******ADT******* 73	74	75	VEH MILES
155+0.574	LV DRUMMOND CL							
			ALL VEHICLES		670	680	690	17
		GRANITE	COMMERCIAL	0.025	109	110	112	2
			OUT OF STATE		58	59	55	1
155+0.599	JCT I 90 E DRUMMOND INT							
	COIN I00090 154+0.280-172+0.712							
187+0.906	JCT I 90 N DEER LODGE INT POWELL CO							
			ALL VEHICLES		1827	1715	1920	1782
		POWELL	COMMERCIAL	0.928	241	222	249	231
			OUT OF STATE		182	171	192	178
187+1.834	ENT DEER LODGE CL MAIN ST							
		POWELL		1.064				
189+0.034	LV DEER LODGE CL							
			ALL VEHICLES		1773	1890	1874	1988
		POWELL	COMMERCIAL	1.061	234	245	243	258
			OUT OF STATE		177	189	187	198
190+0.110	JCT I 90 S DEER LODGE INT							
	COIN I00090 187+0.923-193+1.183							
290+0.336	JCT I 90 & FAP 13 E THREE FORKS INT							
			ALL VEHICLES		427	432	499	933
		GALLATIN	COMMERCIAL	1.868	49	40	45	84
			OUT OF STATE		16	12	17	32
292+0.975	JCT FAS 286 GALLATIN CO							
			ALL VEHICLES		382	373	446	1262
		GALLATIN	COMMERCIAL	2.825	44	34	40	114
			OUT OF STATE		14	10	15	44
295+0.788	JCT FAS 526 GALLATIN CO							
			ALL VEHICLES		344	409	323	1798
		GALLATIN	COMMERCIAL	5.559	40	38	29	163
			OUT OF STATE		13	11	11	62
301+0.360	ENT MANHATTAN CL RAILROAD AVE S							

FAP 2

MILE POST	SECTION DESCRIPTION	COUNTY	TRAFFIC TYPE	SECTION LENGTH	*******ADT******* 73	74	75	VEH MILES
301+0.360	ENT MANHATTAN CL RAILROAD AVE S							
		GALLATIN	ALL VEHICLES	0.474	1206	1207		
301+0.834	JCT FAS 346 RAILROAD AVE S							
		GALLATIN	ALL VEHICLES	0.368	1156	1156		
302+0.201	LV MANHATTAN CL							
			ALL VEHICLES		565	519	597	5103
		GALLATIN	COMMERCIAL	8.535	66	48	54	464
			OUT OF STATE		28	15	20	178
310+0.740	JCT FAS 291 GALLATIN CO							
			ALL VEHICLES		1790	1229	1325	5
		GALLATIN	COMMERCIAL	0.004	104	114	120	
			OUT OF STATE		44	35	46	
310+0.744	ENT BELGRADE CL PACIFIC AVE							
		GALLATIN	ALL VEHICLES	0.456	2486	2496		
311+0.197	JCT FAS 290 PACIFIC AVE							
		GALLATIN	ALL VEHICLES	0.457	3585	3619		
311+0.654	LV BELGRADE CL							
			ALL VEHICLES		2124	2160	2312	14139
		GALLATIN	COMMERCIAL	6.114	248	200	210	1286
			OUT OF STATE		106	62	80	494
317+0.764	JCT FAS 411 GALLATIN CO							
			ALL VEHICLES		3581	4108	4270	8003
		GALLATIN	COMMERCIAL	1.874	365	340	345	648
			OUT OF STATE		114	106	115	216
319+0.624	JCT FAS 536 GALLATIN CO							
			ALL VEHICLES		5720	6500	6973	1436
		GALLATIN	COMMERCIAL	0.206	583	539	564	116
			OUT OF STATE		183	169	188	38
319+0.830	JCT I 90 & FAU 1207 W BOZEMAN INT							
	COIN I00090 306+0.879-309+0.370							
322+0.370	JCT I 90 E BOZEMAN INT							
			ALL VEHICLES		582	468	524	786
		GALLATIN	COMMERCIAL	1.501	68	38	42	63
			OUT OF STATE		18	12	14	21
324+0.334	LV URBAN EXT GALLATIN CO							

MILE POST	SECTION DESCRIPTION	COUNTY	TRAFFIC TYPE	SECTION LENGTH	*******ADT******* 73	74	75	VEH MILES
324+0.334	LV URBAN EXT GALLATIN CO							
			ALL VEHICLES		449	361	418	916
		GALLATIN	COMMERCIAL	2.193	52	30	33	74
			OUT OF STATE		14	9	11	24
326+0.527	JCT I 90 BEAR CANYON INT							
	COIN I00090 313+0.447-353+0.629							
412+0.631	JCT I 90 SPRINGTIME INT							
			ALL VEHICLES		188	227	266	2033
		STILLWATER	COMMERCIAL	7.636	35	18	22	168
			OUT OF STATE		9	18	21	162
420+0.030	JCT FAS 306 STILLWATER CO							
			ALL VEHICLES		474	494	587	518
		STILLWATER	COMMERCIAL	0.883	88	40	48	43
			OUT OF STATE		24	41	46	41
420+0.913	ENT COLUMBUS CL PIKE AVE							
		STILLWATER	ALL VEHICLES	0.224	1949	1970		
421+0.183	JCT FAS 307 PIKE AVE							
		STILLWATER	ALL VEHICLES	0.215	2529	2554		
421+0.398	JCT COLUMBUS SPUR PIKE AVE							
		STILLWATER	ALL VEHICLES	0.222	404	441		
421+0.620	LV COLUMBUS CL							
			ALL VEHICLES		177	269	303	5369
		STILLWATER	COMMERCIAL	17.705	25	21	25	445
			OUT OF STATE		7	22	24	429
439+0.359	JCT I 90 PARK CITY INT							
	COIN I00090 426+0.594-456+0.580							
469+0.579	JCT I 94 PINEHILL INT							

MILE POST	SECTION DESCRIPTION	COUNTY	TRAFFIC TYPE	SECTION LENGTH	*******ADT******* 73	74	75	VEH MILES
	COIN I00094 000+0.000-023+0.910							
538+0.971	JCT I 94 HYSHAM INT							
			ALL VEHICLES		674	674	590	1483
		TREASURE	COMMERCIAL	2.514	58	67	59	148
			OUT OF STATE		20	16	14	37
540+0.855	JCT FAS 311 TREASURE CO							
			ALL VEHICLES		335	310	277	1189
		TREASURE	COMMERCIAL	4.284	29	31	27	118
			OUT OF STATE		10	7	6	29
545+0.147	JCT FAS 415 TREASURE CO							
			ALL VEHICLES		185	162	182	1136
		TREASURE	COMMERCIAL	6.228	16	16	18	113
			OUT OF STATE		5	4	4	28
551+0.386	TREASURE CO LN ROSEBUD CO							
			ALL VEHICLES		192	180	191	1828
		ROSEBUD	COMMERCIAL	9.522	16	18	19	182
			OUT OF STATE		5	4	4	45
560+0.881	JCT FAS 315 ROSEBUD CO							
			ALL VEHICLES		514	692	562	2839
		ROSEBUD	COMMERCIAL	5.052	44	69	56	283
			OUT OF STATE		15	17	14	70
565+0.957	JCT I 94 WEST OF FORSYTH							
	COIN I00094 092+0.696-098+0.039							
571+0.088	JCT I 94 E OF FORSYTH							
			ALL VEHICLES		133	106	132	817
		ROSEBUD	COMMERCIAL	6.164	10	10	13	81
			OUT OF STATE		9	2	3	20
577+0.299	JCT FAS 447 ROSEBUD COUNTY							
			ALL VEHICLES		319	233	283	262
		ROSEBUD	COMMERCIAL	0.926	25	23	28	26
			OUT OF STATE		22	5	7	6
578+0.211	JCT FAS 446 ROSEBUD COUNTY							

FAP 2

MILE POST	SECTION DESCRIPTION	COUNTY	TRAFFIC TYPE	SECTION LENGTH	*******ADT******* 73	74	75	VEH MILES
578+0.211	JCT FAS 446 ROSEBUD COUNTY							
			ALL VEHICLES		252	213	241	511
		ROSEBUD	COMMERCIAL	2.118	20	21	24	51
			OUT OF STATE		17	5	6	12
580+0.354	JCT I 94 E ROSEBUD INT							
			ALL VEHICLES		77	75	128	1469
		ROSEBUD	COMMERCIAL	11.480	6	7	12	146
			OUT OF STATE		5	1	3	36
591+0.834	JCT I 94 ACCESS TO HATHAWAY							
	COIN I00094 117+0.854-135+0.538							
609+0.538	JCT I 94 W MILES CITY INT							
			ALL VEHICLES		1175	1127	1099	997
		CUSTER	COMMERCIAL	0.908	72	69	68	61
			OUT OF STATE		58	56	54	49
610+0.813	ENT MILES CITY URBAN EXT							
			ALL VEHICLES		1787	1886	1922	2541
		CUSTER	COMMERCIAL	1.322	110	116	119	157
			OUT OF STATE		89	94	96	127
612+0.135	ENT MILES CITY CL							
		CUSTER	ALL VEHICLES	0.527	4904	4904		
612+0.662	JCT FAP 18 MAIN ST							
		CUSTER	ALL VEHICLES	0.437	9086	8904		
613+0.099	JCT FAP 23 ATLANTIC AVE							
		CUSTER	ALL VEHICLES	0.551	5554	5444		
613+0.650	LV MILES CITY CL ENT URB EXT							
			ALL VEHICLES		3338	4554	5086	5477
		CUSTER	COMMERCIAL	1.077	267	364	406	438
			OUT OF STATE		467	592	661	712
614+0.727	JCT FAP 17 LV URBAN EXT							
			ALL VEHICLES		1510	1558	1580	2412
		CUSTER	COMMERCIAL	1.527	120	124	126	193
			OUT OF STATE		211	202	205	313
616+0.197	JCT I 94 BAKER INT							

FAP 2

MILE POST	SECTION DESCRIPTION	COUNTY	TRAFFIC TYPE	SECTION LENGTH	*******ADT******* 73	74	75	VEH MILES
616+0.197	JCT I 94 BAKER INT							
			ALL VEHICLES		558	562	632	7677
		CUSTER	COMMERCIAL	12.137	111	133	139	1696
			OUT OF STATE		97	81	92	1120
628+0.299	JCT FAS 333 CUSTER CO							
			ALL VEHICLES		408	410	442	14639
		CUSTER	COMMERCIAL	33.058	81	97	97	3235
			OUT OF STATE		71	59	64	2137
661+0.731	CUSTER CO LN FALLON CO							
			ALL VEHICLES		379	412	430	2605
		FALLON	COMMERCIAL	6.060	75	98	95	575
			OUT OF STATE		65	59	62	380
667+0.777	JCT FAS 320 FALLON CO							
			ALL VEHICLES		445	504	500	6190
		FALLON	COMMERCIAL	12.357	88	114	110	1368
			OUT OF STATE		77	65	73	903
680+0.140	ENT PLEVNA CL NO NAME ST							
		FALLON	ALL VEHICLES	0.354		693		
680+0.494	JCT FAS 321 & 494 NO NAME ST							
		FALLON	ALL VEHICLES	0.403		848		
680+0.897	LV PLEVNA CL							
			ALL VEHICLES		802	771	732	8591
		FALLON	COMMERCIAL	11.725	159	174	161	1898
			OUT OF STATE		139	99	106	1254
692+0.616	ENT BAKER CL MONTANA AVE							
		FALLON	ALL VEHICLES	0.439		3651		
693+0.054	JCT FAP 27 MONTANA AVE							
		FALLON	ALL VEHICLES	0.932		2246		
694+0.000	LV BAKER CL							
			ALL VEHICLES		667	673	661	7611
		FALLON	COMMERCIAL	11.498	132	152	146	1682
			OUT OF STATE		116	86	96	1111
705+0.492	MONTANA NORTH DAKOTA LN							

MILE POST	SECTION DESCRIPTION	COUNTY	TRAFFIC TYPE	SECTION LENGTH	*******ADT******* 73	74	75	VEH MILES
		SUPERIOR SPUR						
705+0.494	JCT FUT W SUPERIOR INT LOLO NF MIN							
		****NON EXISTENT****		0.200				
705+0.694	MINERAL COUNTY							
			ALL VEHICLES		200	200	210	217
		MINERAL	COMMERCIAL	1.036	19	19	20	21
			OUT OF STATE		9	9	9	10
706+0.730	SUPERIOR CL JOHNSON AVE							
		MINERAL	ALL VEHICLES	0.270	200	200	210	56
707+0.000	SUPERIOR CL MINERAL CO							
			ALL VEHICLES		230	230	235	15
		MINERAL	COMMERCIAL	0.064	22	22	23	1
			OUT OF STATE		10	10	10	
707+0.064	SUPERIOR CL JOHNSON AVE							
		MINERAL	ALL VEHICLES	0.829	315	326	326	270
707+0.893	JCT FAS 257							
		MISSOULA LOOP						
708+0.000	JCT I 90 RESERVE INT							
			ALL VEHICLES		2991	2719	2706	2752
		MISSOULA	COMMERCIAL	1.017	448	467	460	467
			OUT OF STATE		643	565	460	467
709+0.271	JCT FAS 430							
			ALL VEHICLES		11205	12625	11327	13490
		MISSOULA	COMMERCIAL	1.191	1568	1767	1585	1888
			OUT OF STATE		1086	1136	1019	1214
710+0.449	ENT MISSOULA CL							
		MISSOULA	ALL VEHICLES	0.360	13300	14450		
710+0.809	JCT FAU 8124							
		MISSOULA	ALL VEHICLES	0.235	16116	16120		
711+0.044	JCT FAU 8105							

MILE POST	SECTION DESCRIPTION	COUNTY	TRAFFIC TYPE	SECTION LENGTH	*******ADT******* 73	74	75	VEH MILES
711+0.044	JCT FAU 8105							
		MISSOULA	ALL VEHICLES	0.239	16770	17100		
711+0.283	JCT FAU 8106							
		MISSOULA	ALL VEHICLES	0.785	12390	12642		
712+0.068	JCT FAU 8107							
		MISSOULA	ALL VEHICLES	0.143	10391	10611		
712+0.211	JCT FAU 8111							
		MISSOULA	ALL VEHICLES	0.158	11165	11390		
712+0.369	JCT FAU 8111							
		MISSOULA	ALL VEHICLES	0.218	9345	9530		
712+0.587	JCT FAU 8108							
		MISSOULA	ALL VEHICLES	0.071	9530	9720		
712+0.658	JCT FAP 7 & FAU 8106							
		MISSOULA	ALL VEHICLES	0.215	13978	13978		
712+0.873	JCT FAU 8110 & 8112							
		MISSOULA	ALL VEHICLES	0.140	11423	11423		
713+0.013	JCT I-90 & FAU 8115 VAN BUREN INT							
		COLUMBUS SPUR						
713+0.015	JCT FAP 2 NINTH ST							
		STILLWATER	ALL VEHICLES	0.291		1775	1656	481
713+0.306	LV COLUMBUS CL							
			ALL VEHICLES		1682	1641	1531	663
		STILLWATER	COMMERCIAL	0.433	168	164	153	66
			OUT OF STATE		67	65	61	26
713+0.739	JCT I 90 N OF COLUMBUS							

MILE POST	SECTION DESCRIPTION	COUNTY	TRAFFIC TYPE	SECTION LENGTH	*******ADT******* 73	74	75	VEH MILES
15+0.170	JCT I 15 LIMA INT							
		BEAVERHEAD	ALL VEHICLES	1.038	310	310		
16+0.183	LV LIMA CL							
			ALL VEHICLES		119	119	114	874
		BEAVERHEAD	COMMERCIAL	7.602	10	10	10	78
			OUT OF STATE		5	5	5	43
23+0.785	JCT I 15 DELL INT							
			ALL VEHICLES		84	55	55	749
		BEAVERHEAD	COMMERCIAL	13.446	7	5	5	67
			OUT OF STATE		4	2	2	37
37+0.236	JCT I 15 RED ROCK INT							
	COIN I00015 037+0.353-057+0.780							
124+0.229	JCT I15 I115 W BUTTE INT							
	COIN I00015 398+0.184-399+0.571							
127+0.240	JCT I115							
			ALL VEHICLES		3270	3488	3952	1316
		SILVER BOW	COMMERCIAL	0.333	405	463	612	203
			OUT OF STATE		536	582	573	190
128+0.000	JCT FAP 29 BUTTE CL MONTANA ST							
		SILVER BOW	ALL VEHICLES	0.598	12644	12392		
129+0.258	JCT FAU 1804 GALENA PARK COUPLET							
		SILVER BOW	ALL VEHICLES	0.178	10914	10697		
129+0.436	JCT FAU 1801							
		SILVER BOW	ALL VEHICLES	0.160	6980	6840		
129+0.596	JCT FAU 1803 END COUPLET							
		SILVER BOW	ALL VEHICLES	1.560	7642	7088		
130+1.156	LV BUTTE CL							
			ALL VEHICLES		8029	6701	6940	3373
		SILVER BOW	COMMERCIAL	0.486	1100	918	950	462
			OUT OF STATE		778	650	673	327
130+1.642	JCT FAU 1807							

MILE POST	SECTION DESCRIPTION	COUNTY	TRAFFIC TYPE	SECTION LENGTH	*******ADT******* 73	74	75	VEH MILES
130+1.642	JCT FAU 1807							
			ALL VEHICLES		1446	1446	1318	4298
		SILVER BOW	COMMERCIAL	3.261	198	198	180	588
			OUT OF STATE		140	140	127	416
134+0.106	JCT I 15							
	COIN I00015 133+0.603-163+0.412							
181+1.116	JCT I 15 CLANCY INT							
			ALL VEHICLES		195	302	505	2964
		JEFFERSON	COMMERCIAL	5.870	37	41	69	406
			OUT OF STATE		19	27	25	148
187+0.822	JCT I 15 MONTANA CITY INT							
	COIN I00015 187+0.707-219+0.219							
219+0.219	JCT I 15 SPRING CREEK INT							
			ALL VEHICLES		60	56	54	444
		LEWIS AND CLARK	COMMERCIAL	8.142	9	5	5	44
			OUT OF STATE		2	5	2	17
227+0.885	JCT FAS 434 WOLF CREEK INT							
			ALL VEHICLES		145	153	135	1159
		LEWIS AND CLARK	COMMERCIAL	8.527	23	24	13	115
			OUT OF STATE		5	6	5	46
236+0.392	CRAIG JCT LEWIS & CLARK CO							
			ALL VEHICLES		151	107	126	796
		LEWIS AND CLARK	COMMERCIAL	6.319	24	17	12	79
			OUT OF STATE		6	4	5	31
242+0.130	LEWIS & CLARK CO LN CASCADE CO							
			ALL VEHICLES		167	130	151	685
		CASCADE	COMMERCIAL	4.537	26	20	15	68
			OUT OF STATE		6	5	6	27
246+0.660	JCT I 15 CANYON INT							
			ALL VEHICLES		93	109	101	1201
		CASCADE	COMMERCIAL	11.775	14	17	10	120
			OUT OF STATE		3	4	4	48
258+0.974	JCT I 15 S CASCADE INT							

MILE POST	SECTION DESCRIPTION	COUNTY	TRAFFIC TYPE	SECTION LENGTH	*******ADT******* 73	74	75	VEH MILES
258+0.974	JCT I 15 S CASCADE INT							
			ALL VEHICLES		360	478	493	85
		CASCADE	COMMERCIAL	0.173	57	76	49	8
			OUT OF STATE		14	19	19	3
259+0.147	ENT CASCADE CL FIRST ST N							
		CASCADE	ALL VEHICLES	0.658	495	564		
259+0.805	JCT FAS 330 FIRST ST N							
		CASCADE	ALL VEHICLES	0.443	690	722		
260+0.248	LV CASCADE CL							
			ALL VEHICLES		50	75	60	848
		CASCADE	COMMERCIAL	14.149	8	12	6	84
			OUT OF STATE		2	3	2	33
274+0.397	JCT FAS 330 CASCADE CO							
			ALL VEHICLES		106	278	278	61
		CASCADE	COMMERCIAL	0.219	17	44	27	6
			OUT OF STATE		4	11	11	2
274+0.616	JCT I 15 ULM INT							

COIN I00015 270+0.425-282+0.535

291+0.535	JCT I 15 & FAU 5206 EMMERSON INT							
			ALL VEHICLES		847	922	1021	7872
		CASCADE	COMMERCIAL	7.710	150	164	181	1400
			OUT OF STATE		53	58	64	496
299+0.631	JCT APPR I 15 VAUGHN INT							
			ALL VEHICLES		3076	3028	3010	22471
		CASCADE	COMMERCIAL	7.465	482	408	436	3258
			OUT OF STATE		301	236	237	1775
307+0.105	JCT FAP 24 CASCADE CO							
			ALL VEHICLES		991	981	984	11777
		CASCADE	COMMERCIAL	11.960	118	108	115	1377
			OUT OF STATE		108	71	67	812
319+0.191	CASCADE CO LN TETON CO							
			ALL VEHICLES		1071	1075	957	425
		TETON	COMMERCIAL	0.445	128	118	111	49
			OUT OF STATE		116	78	66	29
319+0.636	JCT FAS 431 TETON CO							

FAP 3

MILE POST	SECTION DESCRIPTION	COUNTY	TRAFFIC TYPE	SECTION LENGTH	*******ADT******* 73	74	75	VEH MILES
319+0.636	JCT FAS 431 TETON CO							
			ALL VEHICLES		1461	1380	1506	3797
		TETON	COMMERCIAL	2.521	175	151	176	444
			OUT OF STATE		159	100	103	262
322+0.172	ENT FAIRFIELD CL THIRD ST S							
		TETON	ALL VEHICLES	0.074	1575	1546		
322+0.246	JCT FAS 408 THIRD AVE S							
		TETON	ALL VEHICLES	0.792	1798	1798		
322+1.038	LV FAIRFIELD CL							
			ALL VEHICLES		744	727	749	12362
		TETON	COMMERCIAL	16.487	89	80	87	1446
			OUT OF STATE		81	53	51	852
339+0.483	ENT CHOTEAU CL NO NAME ST							
		TETON	ALL VEHICLES	0.731	1714	1689		
340+0.214	JCT FAP 9 MAIN ST							
		TETON	ALL VEHICLES	0.098	4620	4570		
340+0.312	JCT FAS 221 MAIN ST							
		TETON	ALL VEHICLES	0.640	2213	2221		
340+0.952	LV CHOTEAU CL							
			ALL VEHICLES		654	666	657	13517
		TETON	COMMERCIAL	20.551	75	99	83	1716
			OUT OF STATE		238	212	209	4312
361+0.595	JCT FAS 219 TETON CO							
			ALL VEHICLES		392	381	477	2688
		TETON	COMMERCIAL	5.630	47	57	60	341
			OUT OF STATE		149	121	152	857
367+0.264	TETON CO LN PONDERA CO							
			ALL VEHICLES		459	440	466	3265
		PONDERA	COMMERCIAL	7.000	55	66	59	414
			OUT OF STATE		174	140	148	1041
374+0.303	JCT FAS 534 PONDERA CO							
			ALL VEHICLES		407	418	399	3598
		PONDERA	COMMERCIAL	9.000	49	62	50	456
			OUT OF STATE		155	133	127	1147
383+0.363	JCT FAS 216 PONDERA CO							

MILE POST	SECTION DESCRIPTION	COUNTY	TRAFFIC TYPE	SECTION LENGTH	*******ADT******* 73	74	75	VEH MILES
383+0.363	JCT FAS 216 PONDERA CO							
			ALL VEHICLES		600	605	639	3109
		PONDERA	COMMERCIAL	4.863	72	90	81	394
			OUT OF STATE		228	193	204	992
388+0.220	PONDERA CO LN GLACIER CO							
			ALL VEHICLES		650	657	671	14196
		GLACIER	COMMERCIAL	21.148	78	98	85	1802
			OUT OF STATE		247	209	214	4528
409+0.632	JCT FAP 1							
	COIN P00001 221+0.791-224+0.000							
413+0.039	JCT FAP 1							
			ALL VEHICLES		759	562	854	10246
		GLACIER	COMMERCIAL	11.986	45	19	49	594
			OUT OF STATE		258	158	241	2891
425+0.053	JCT E GLACIER SPUR KIOWA GLACIER CO							
			ALL VEHICLES		679	614	834	4395
		GLACIER	COMMERCIAL	5.269	27	14	28	149
			OUT OF STATE		509	437	568	2993
430+0.315	JCT FAS 445 GLACIER CO							
			ALL VEHICLES		743	936	941	13147
		GLACIER	COMMERCIAL	13.969	29	22	31	446
			OUT OF STATE		557	666	640	8953
444+0.289	JCT LOGAN PASS HWY GLACIER CO							
			ALL VEHICLES		797	1034	1144	8344
		GLACIER	COMMERCIAL	7.289	31	24	38	283
			OUT OF STATE		598	736	779	5682
451+0.568	JCT FAS 464 GLACIER CO							
			ALL VEHICLES		748	953	972	5426
		GLACIER	COMMERCIAL	5.581	29	22	33	184
			OUT OF STATE		561	678	662	3695
457+0.168	JCT CHIEF MOUNTAIN HIGHWAY							
			ALL VEHICLES		419	418	485	2997
		GLACIER	COMMERCIAL	6.174	16	10	16	101
			OUT OF STATE		314	297	330	2041
463+0.364	MONTANA ALBERTA INTERNATIONAL BDRY							

FAP 3

MILE POST	SECTION DESCRIPTION	COUNTY	TRAFFIC TYPE	SECTION LENGTH	*******ADT******* 73	74	75	VEH MILES
	DILLON SPUR							
463+0.366	JCT PTW I 15 IN DILLON ATLANTIC ST							
		****NON EXISTENT****		0.101				
463+0.467	LV DILLON CL							
		****NON EXISTENT****		0.699				
464+0.166	JCT FUTURE I 15 NEAR DILLON							

FAP 4

0+0.000	WYO LN NEAR FRANNIE WYO CARBON CO							
			ALL VEHICLES		912	890	895	22173
		CARBON	COMMERCIAL	24.749	170	170	176	4368
			OUT OF STATE		221	266	233	5787
24+0.736	JCT FAS 308							
			ALL VEHICLES		2014	2118	2165	2035
		CARBON	COMMERCIAL	0.940	330	340	378	356
			OUT OF STATE		414	508	515	484
25+0.676	ENT BRIDGER CL MAIN ST BEG 4LN							
		CARBON	ALL VEHICLES	0.609		2144		
26+0.285	LV BRIDGER CL							
			ALL VEHICLES		1805	1934	1818	11662
		CARBON	COMMERCIAL	6.413	308	319	318	2040
			OUT OF STATE		413	547	432	2775
32+0.773	ENT FROMBERG CL BILLINGS AVE							
		CARBON	ALL VEHICLES	0.429	1920	2041		
33+0.199	LV FROMBERG CL							

FAP 4

MILE POST	SECTION DESCRIPTION	COUNTY	TRAFFIC TYPE	SECTION LENGTH	*******ADT******* 73	74	75	VEH MILES
33+0.199	LV FROMBERG CL							
			ALL VEHICLES		1816	1909	2070	19707
		CARBON	COMMERCIAL	9.519	310	315	316	3015
			OUT OF STATE		415	540	542	5163
42+0.765	JCT FAP 28 CARBON CO							
			ALL VEHICLES		3587	3771	3813	30961
		CARBON	COMMERCIAL	8.119	480	550	469	3808
			OUT OF STATE		720	874	831	6749
50+0.813	CARBON CO LN YELLOWSTONE CO							
			ALL VEHICLES		4152	4479	5044	17252
		YELLOWSTONE	COMMERCIAL	3.420	556	653	620	2122
			OUT OF STATE		834	1039	1099	3761
54+0.307	JCT I 90 LAUREL INT							
			ALL VEHICLES		4480	4896	4194	939
		YELLOWSTONE	COMMERCIAL	0.224	600	714	515	115
			OUT OF STATE		900	1135	914	204
54+0.531	ENT LAUREL CL S FIRST AVE							
		YELLOWSTONE	ALL VEHICLES	0.253	4790	5148		
54+0.784	JCT FAS 532							
		YELLOWSTONE	ALL VEHICLES	0.525	4257	4381		
55+0.309	LV LAUREL CL							
			ALL VEHICLES		2570	2393	2805	8106
		YELLOWSTONE	COMMERCIAL	2.890	372	193	333	964
			OUT OF STATE		195	198	232	672
58+0.199	JCT I 90 MOSSMAIN INT							

FAP 5

0+0.000	JCT I 90 FAP 2 DESMET INT							
			ALL VEHICLES		3252	3672	3666	54053
		MISSOULA	COMMERCIAL	14.742	409	437	612	9026
			OUT OF STATE		282	304	362	5351
15+0.054	MISSOULA CO LN LAKE CO							

MILE POST	SECTION DESCRIPTION	COUNTY	TRAFFIC TYPE	SECTION LENGTH	*******ADT******* 73	74	75	VEH MILES
15+0.054	MISSOULA CO LN LAKE CO							
			ALL VEHICLES		3161	3428	3458	5505
		LAKE	COMMERCIAL	1.592	398	407	577	919
			OUT OF STATE		275	284	342	545
16+0.645	JCT FAS 559 LAKE CO							
			ALL VEHICLES		3272	3252	3345	2690
		LAKE	COMMERCIAL	0.804	412	387	558	449
			OUT OF STATE		284	269	331	266
17+0.436	ARLEE NOT INCORPORATED LAKE CO							
			ALL VEHICLES		3480	3387	3403	34206
		LAKE	COMMERCIAL	10.049	438	403	568	5712
			OUT OF STATE		302	281	336	3386
27+0.503	JCT FAP 6 LAKE CO							
			ALL VEHICLES		2592	2809	2706	13841
		LAKE	COMMERCIAL	5.114	308	292	433	2214
			OUT OF STATE		246	258	281	1439
32+0.613	ENT ST IGNATIUS CL NO NAME ST							
		LAKE	ALL VEHICLES	0.148		2551		
32+0.761	LV ST IGNATIUS CL							
			ALL VEHICLES		3285	3312	3246	30139
		LAKE	COMMERCIAL	9.284	390	344	519	4822
			OUT OF STATE		312	304	337	3134
42+0.064	JCT FAS 212 LAKE CO							
			ALL VEHICLES		3921	3901	3822	17248
		LAKE	COMMERCIAL	4.513	466	405	611	2759
			OUT OF STATE		372	358	397	1793
46+0.572	ENT RONAN CL 20 ST							
		LAKE	ALL VEHICLES	0.512	5614	5688		
47+0.118	JCT FAS 211 & 530 20TH STREET							
		LAKE	ALL VEHICLES	0.254	3977	3850		
47+0.372	LV RONAN CL							
			ALL VEHICLES		3942	3942	4014	46257
		LAKE	COMMERCIAL	11.523	524	480	409	4716
			OUT OF STATE		303	244	244	2821
59+0.004	JCT FAP 52 LAKE CO							

MILE POST	SECTION DESCRIPTION	COUNTY	TRAFFIC TYPE	SECTION LENGTH	*******ADT******* 73	74	75	VEH MILES
59+0.004	JCT FAP 52 LAKE CO							
			ALL VEHICLES		5805	6042	6163	2040
		LAKE	COMMERCIAL	0.331	493	477	400	132
			OUT OF STATE		365	308	345	114
59+0.335	ENT POLSON CL NO NAME ST							
		LAKE	ALL VEHICLES	1.580	6241	6497		
60+0.927	JCT FAS 354 SECOND AVE							
		LAKE	ALL VEHICLES	0.086	2929	3101		
61+0.013	LV POLSON CL							
			ALL VEHICLES		2695	2908	2708	3217
		LAKE	COMMERCIAL	1.188	455	392	338	402
			OUT OF STATE		353	369	381	453
62+0.236	JCT FAS 524 LAKE COUNTY							
			ALL VEHICLES		1573	1674	1571	23969
		LAKE	COMMERCIAL	15.256	265	225	196	2996
			OUT OF STATE		206	212	221	3379
77+0.587	JCT FAP 36 LAKE CO							
			ALL VEHICLES		1390	1275	1286	6832
		LAKE	COMMERCIAL	5.313	197	163	171	908
			OUT OF STATE		214	193	198	1052
82+0.871	JCT FAS 352 LAKE CO							
			ALL VEHICLES		1385	1345	1369	14549
		LAKE	COMMERCIAL	10.622	196	149	182	1935
			OUT OF STATE		213	179	210	2240
93+0.536	LAKE CO LN FLATHEAD CO							
			ALL VEHICLES		2307	2403	2228	23911
		FLATHEAD	COMMERCIAL	10.729	327	187	188	2021
			OUT OF STATE		355	235	206	2213
104+0.255	JCT FAS 208 FLATHEAD CO							
			ALL VEHICLES		4535	4988	5540	29592
		FLATHEAD	COMMERCIAL	5.341	408	414	459	2456
			OUT OF STATE		426	394	354	1893
109+0.612	JCT FAS 207 & 317 ENT URBAN EXT							
			ALL VEHICLES		5751	6250	6598	9012
		FLATHEAD	COMMERCIAL	1.366	517	518	547	748
			OUT OF STATE		540	493	422	576
110+0.965	ENT KALISPELL CL							

MILE POST	SECTION DESCRIPTION	COUNTY	TRAFFIC TYPE	SECTION LENGTH	*******ADT******* 73	74	75	VEH MILES
110+0.965	ENT KALISPELL CL							
		FLATHEAD	ALL VEHICLES	0.540	6323	6921		
111+0.511	JCT FAU 6730							
		FLATHEAD	ALL VEHICLES	0.232	7710	8378		
111+0.743	BEG 4LND							
		FLATHEAD	ALL VEHICLES	0.926	12845	12462		
112+0.687	JCT FAP 1 BEG 4LND							
		FLATHEAD	ALL VEHICLES	0.914	6093	5539		
113+0.568	END 4LND							
		FLATHEAD	ALL VEHICLES	0.257	4986	4533		
114+0.124	LV KALISPELL CL							
			ALL VEHICLES		4986	4533	5140	3803
		FLATHEAD	COMMERCIAL	0.740	324	299	339	251
			OUT OF STATE		309	267	493	365
114+0.864	JCT FAU 6704 LV KALISPELL URBAN EXT							
			ALL VEHICLES		4428	3991	4694	4910
		FLATHEAD	COMMERCIAL	1.046	287	263	309	324
			OUT OF STATE		274	235	450	471
115+0.906	JCT FAS 548 FLATHEAD CO							
			ALL VEHICLES		3018	3108	3489	33286
		FLATHEAD	COMMERCIAL	9.539	196	205	230	2196
			OUT OF STATE		187	183	334	3195
125+0.445	JCT FAP 38 FLATHEAD CO							
			ALL VEHICLES		5378	5236	6276	9338
		FLATHEAD	COMMERCIAL	1.488	397	350	420	625
			OUT OF STATE		311	287	527	784
126+0.948	ENT WHITEFISH CL SPOKANE AVE							
		FLATHEAD	ALL VEHICLES	0.804	5636	5388		
127+0.767	JCT FAS 487 SECOND ST							
		FLATHEAD	ALL VEHICLES	0.719	4061	3876		
128+0.492	LV WHITEFISH CL							
			ALL VEHICLES		1249	1284	1377	5413
		FLATHEAD	COMMERCIAL	3.930	172	177	159	628
			OUT OF STATE		89	78	128	503
132+0.407	JCT FAS 456 FLATHEAD CO							

FAP 5

MILE POST	SECTION DESCRIPTION	COUNTY	TRAFFIC TYPE	SECTION LENGTH	*******ADT******* 73	74	75	VEH MILES
132+0.407	JCT FAS 456 FLATHEAD CO							
			ALL VEHICLES		891	959	1080	7351
		FLATHEAD	COMMERCIAL	6.804	122	132	125	852
			OUT OF STATE		64	58	100	683
139+0.200	JCT FAS 424 FLATHEAD CO							
			ALL VEHICLES		685	732	758	13423
		FLATHEAD	COMMERCIAL	17.692	94	101	88	1557
			OUT OF STATE		49	44	70	1248
156+0.922	ENT KOOTENAI NF LINCOLN CO LN							
			ALL VEHICLES		880	903	1006	21180
		LINCOLN	COMMERCIAL	21.034	121	124	116	2456
			OUT OF STATE		63	55	93	1969
178+0.089	ENT EUREKA CL RIVERSIDE AVE							
		LINCOLN	ALL VEHICLES	1.558	2068	1938		
179+0.692	LV EUREKA CL							
			ALL VEHICLES		1972	1960	1872	2565
		LINCOLN	COMMERCIAL	1.370	272	270	217	297
			OUT OF STATE		142	119	174	238
180+0.908	JCT FAP 33 LINCOLN CO							
			ALL VEHICLES		371	379	381	2494
		LINCOLN	COMMERCIAL	6.546	60	74	63	414
			OUT OF STATE		61	42	86	563
187+0.440	MONTANA CANADIAN LINE ROOSVILLE BC							

FAP 6

0+0.000	IDAHO LN BEG FH 6 KANIKSU NF							
			ALL VEHICLES		479	506	503	5245
		SANDERS	COMMERCIAL	10.408	61	62	60	634
			OUT OF STATE		130	130	124	1300
10+0.404	JCT FAS 202 SANDERS CO							

FAP 6

MILE POST	SECTION DESCRIPTION	COUNTY	TRAFFIC TYPE	SECTION LENGTH	*******ADT******* 73	74	75	VEH MILES
10+0.404	JCT FAS 202 SANDERS CO							
			ALL VEHICLES		626	669	679	13254
		SANDERS	COMMERCIAL	19.500	93	87	89	1749
			OUT OF STATE		131	135	137	2690
29+0.922	TROUT CREEK NOT INC SANDERS CO							
			ALL VEHICLES		687	711	727	13945
		SANDERS	COMMERCIAL	19.166	102	92	96	1840
			OUT OF STATE		144	143	147	2830
49+0.087	JCT FAS 471 SANDERS CO							
			ALL VEHICLES		1001	1136	1123	1555
		SANDERS	COMMERCIAL	1.384	149	147	148	205
			OUT OF STATE		210	229	228	315
50+0.498	ENT THOMPSON FALLS CL MAIN ST							
		SANDERS	ALL VEHICLES	1.052	2777	3052		
51+0.570	LV THOMPSON FALLS CL							
			ALL VEHICLES		1421	1532	1392	6353
		SANDERS	COMMERCIAL	4.563	211	199	183	838
			OUT OF STATE		298	309	282	1289
56+0.095	JCT FAS 556 SANDERS CO							
			ALL VEHICLES		942	1010	943	18531
		SANDERS	COMMERCIAL	19.644	140	131	124	2446
			OUT OF STATE		197	204	191	3761
75+0.707	ENT PLAINS CL RAILROAD ST							
		SANDERS	ALL VEHICLES	0.557	2512	2585		
76+0.261	LV PLAINS CL							
			ALL VEHICLES		1649	1778	1727	656
		SANDERS	COMMERCIAL	0.380	230	309	290	110
			OUT OF STATE		133	145	127	48
76+0.641	JCT FAP 36 SANDERS CO							
			ALL VEHICLES		1001	1156	1135	9503
		SANDERS	COMMERCIAL	8.373	119	220	192	1615
			OUT OF STATE		95	99	99	836
85+0.033	JCT FAS 461 SANDERS CO							
			ALL VEHICLES		572	700	587	6238
		SANDERS	COMMERCIAL	10.627	68	133	99	1060
			OUT OF STATE		54	60	51	548
95+0.934	JCT FAS 382 SANDERS CO							

FAP 6

MILE POST	SECTION DESCRIPTION	COUNTY	TRAFFIC TYPE	SECTION LENGTH	*******ADT******* 73	74	75	VEH MILES
95+0.934	JCT FAS 382 SANDERS CO							
			ALL VEHICLES		693	797	740	10010
		SANDERS	COMMERCIAL	13.527	82	152	125	1701
			OUT OF STATE		65	68	65	880
109+0.476	JCT FAS 212 SANDERS CO							
			ALL VEHICLES		959	1015	1022	5870
		SANDERS	COMMERCIAL	5.741	114	193	173	997
			OUT OF STATE		91	87	89	516
115+0.193	SANDERS CO LN LAKE CO							
			ALL VEHICLES		1040	1121	1045	978
		LAKE	COMMERCIAL	0.936	123	214	177	166
			OUT OF STATE		98	96	91	86
116+0.203	JCT FAP 5							

FAP 7

0+0.000	IDAHO LN BITTERROOT NF FH 19							
			ALL VEHICLES		637	692	671	70
		RAVALLI	COMMERCIAL	0.105	121	83	124	13
			OUT OF STATE		131	142	147	15
0+0.105	JCT FAP 46 RAVALLI CO							
			ALL VEHICLES		676	735	716	9251
		RAVALLI	COMMERCIAL	12.919	128	88	132	1711
			OUT OF STATE		140	151	157	2035
13+0.018	JCT FAS 472 RAVALLI CO							
			ALL VEHICLES		797	891	860	8854
		RAVALLI	COMMERCIAL	10.295	151	106	159	1638
			OUT OF STATE		165	183	189	1947
23+0.305	JCT FAS 490 RAVALLI CO							
			ALL VEHICLES		964	984	938	2980
		RAVALLI	COMMERCIAL	3.176	183	118	173	551
			OUT OF STATE		199	202	206	655
26+0.490	JCT FAS 473							

MILE POST	SECTION DESCRIPTION	COUNTY	TRAFFIC TYPE	SECTION LENGTH	*******ADT******* 73	74	75	VEH MILES
26+0.490	JCT FAS 473							
			ALL VEHICLES		1677	1764	1647	6588
		RAVALLI	COMMERCIAL	4.000	271	276	266	1067
			OUT OF STATE		266	262	281	1126
30+0.484	ENT DARBY CL MAIN ST							
		RAVALLI	ALL VEHICLES	0.808	2689	2739		
31+0.292	LV DARBY CL							
			ALL VEHICLES		2079	2099	2043	24016
		RAVALLI	COMMERCIAL	11.755	336	329	330	3890
			OUT OF STATE		330	312	349	4106
43+0.041	JCT FAS 531 RAVALLI CO							
			ALL VEHICLES		2520	2498	2225	3340
		RAVALLI	COMMERCIAL	1.501	408	392	360	541
			OUT OF STATE		400	372	380	571
44+0.554	JCT FAP 35 AT GRANTSDALE RAVALLI CO							
			ALL VEHICLES		3346	3357	3242	2418
		RAVALLI	COMMERCIAL	0.746	542	527	525	391
			OUT OF STATE		532	500	554	413
45+0.303	JCT FAS 388 RAVALLI CO							
			ALL VEHICLES		3759	3720	3655	4803
		RAVALLI	COMMERCIAL	1.314	609	584	592	778
			OUT OF STATE		597	554	625	821
46+0.619	ENT HAMILTON CL FIRST ST							
		RAVALLI	ALL VEHICLES	0.004	4966	4916		
46+0.623	JCT FAS 383 FIRST ST							
		RAVALLI	ALL VEHICLES	0.699	7058	7010		
47+0.307	JCT FAS 269 & 531 FIRST ST							
		RAVALLI	ALL VEHICLES	0.681	6395	6450		
48+0.000	LV HAMILTON CL							
			ALL VEHICLES		3467	3468	3661	14571
		RAVALLI	COMMERCIAL	3.980	377	405	428	1704
			OUT OF STATE		332	332	347	1384
51+0.984	JCT FAS 373 RAVALLI CO							
			ALL VEHICLES		2444	2585	2551	23295
		RAVALLI	COMMERCIAL	9.129	266	302	298	2725
			OUT OF STATE		234	248	242	2213
61+0.113	JCT FAS 370 RAVALLI CO							

MILE POST	SECTION DESCRIPTION	COUNTY	TRAFFIC TYPE	SECTION LENGTH	*******ADT******* 73	74	75	VEH MILES
61+0.113	JCT FAS 370 RAVALLI CO							
			ALL VEHICLES		2465	2572	2595	14633
		RAVALLI	COMMERCIAL	5.638	268	300	303	1712
			OUT OF STATE		236	246	246	1390
66+0.762	JCT FAS 269 RAVALLI CO							
			ALL VEHICLES		2801	3213	3403	25336
		RAVALLI	COMMERCIAL	7.444	319	369	374	2787
			OUT OF STATE		252	302	306	2280
74+0.242	BEG 4LN RAVALLI CO							
			ALL VEHICLES		2872	3721	3946	1980
		RAVALLI	COMMERCIAL	0.502	327	427	434	217
			OUT OF STATE		258	349	355	178
74+0.744	JCT FAS 203							
			ALL VEHICLES		3039	3938	3955	304
		RAVALLI	COMMERCIAL	0.077	346	452	296	22
			OUT OF STATE		273	370	375	28
74+0.821	END 4LN RAVALLI CO							
			ALL VEHICLES		3038	3756	3737	7665
		RAVALLI	COMMERCIAL	2.051	346	431	280	574
			OUT OF STATE		273	353	355	728
76+0.872	RAVALLI CO LN MISSOULA CO							
			ALL VEHICLES		3735	4109	4232	27676
		MISSOULA	COMMERCIAL	6.539	379	472	317	2075
			OUT OF STATE		380	386	402	2629
83+0.246	BEG 4LND MISSOULA CO							
			ALL VEHICLES		4433	4645	4945	702
		MISSOULA	COMMERCIAL	0.142	462	476	370	52
			OUT OF STATE		440	429	469	66
83+0.388	JCT FAS 412 & FH 11 MISSOULA CO							
			ALL VEHICLES		5430	5766	5582	37711
		MISSOULA	COMMERCIAL	6.756	504	530	401	2715
			OUT OF STATE		597	524	530	3582
90+0.152	ENT MISSOULA URBAN EXT							
			ALL VEHICLES		7322	7924	8110	3852
		MISSOULA	COMMERCIAL	0.475	680	729	583	277
			OUT OF STATE		805	721	770	365
90+0.627	JCT FAU 8122 ENT MISSOULA CL							

FAP 7

MILE POST	SECTION DESCRIPTION	COUNTY	TRAFFIC TYPE	SECTION LENGTH	*******ADT******* 73	74	75	VEH MILES
90+0.627	JCT FAU 8122 ENT MISSOULA CL							
		MISSOULA	ALL VEHICLES	0.290	9063	9429		
90+0.917	JCT FAU 8103							
		MISSOULA	ALL VEHICLES	1.306	12482	13705		
92+0.476	JCT FAU 8105							
		MISSOULA	ALL VEHICLES	0.036	15345	16230		
92+0.512	JCT FAU 8120							
		MISSOULA	ALL VEHICLES	0.320	16946	17665		
92+0.832	JCT FAU 8107							
		MISSOULA	ALL VEHICLES	1.047	13369	13873		
93+0.868	BROOKS ST							
		MISSOULA	ALL VEHICLES	0.146	19633	20372		
94+0.110	JCT FAU 8113 BEG COUPLET AVG LNG							
		MISSOULA	ALL VEHICLES	0.837	13835	14356		
94+0.947	JCT FAP 2 LOOP IN MISSOULA							

FAP 8

0+0.000	JCT I 90 GARRISON INT							
			ALL VEHICLES		1129	1147	1139	4151
		POWELL	COMMERCIAL	3.642	172	195	172	626
			OUT OF STATE		170	156	140	510
3+0.643	JCT FAS 407 POWELL CO							
			ALL VEHICLES		1295	1264	1342	12590
		POWELL	COMMERCIAL	9.375	198	214	202	1901
			OUT OF STATE		195	171	165	1548
13+0.007	JCT FAS 272 POWELL CO							
			ALL VEHICLES		1398	1248	1442	18116
		POWELL	COMMERCIAL	12.563	214	212	217	2735
			OUT OF STATE		211	169	177	2228
25+0.581	BEG 4LNU POWELL CO							

MILE POST	SECTION DESCRIPTION	COUNTY	TRAFFIC TYPE	SECTION LENGTH	*******ADT******* 73	74	75	VEH MILES
25+0.581	BEG 4LNU POWELL CO							
			ALL VEHICLES		1477	1250	1535	3018
		POWELL	COMMERCIAL	1.966	225	212	231	455
			OUT OF STATE		223	170	188	371
27+0.617	POWELL CO LN LEWIS & CLARK CO							
			ALL VEHICLES		1562	1517	1568	18689
		LEWIS AND CLARK	COMMERCIAL	11.912	239	257	236	2822
			OUT OF STATE		235	206	192	2298
39+0.654	ENT HELENA URBAN EXT							
			ALL VEHICLES		2015	1984	1924	2064
		LEWIS AND CLARK	COMMERCIAL	1.073	308	337	290	311
			OUT OF STATE		304	269	236	253
40+0.690	JCT FAU 5801							
			ALL VEHICLES		5728	6050	5791	7453
		LEWIS AND CLARK	COMMERCIAL	1.287	876	1028	874	1125
			OUT OF STATE		864	822	712	916
41+0.429	ENT HELENA CL							
		LEWIS AND CLARK	ALL VEHICLES	1.114	12126	12886		
43+0.057	JCT FAU 5805							
		LEWIS AND CLARK	ALL VEHICLES	0.446	13290	14077		
43+0.503	JCT FAU 5807							
		LEWIS AND CLARK	ALL VEHICLES	0.526	14931	15816		
44+0.029	JCT FAU 5809							
		LEWIS AND CLARK	ALL VEHICLES	0.408	17915	18977		
44+0.437	JCT FAU 5810							
		LEWIS AND CLARK	ALL VEHICLES	0.160	17040	18050		
44+0.597	JCT FAU 5812							
		LEWIS AND CLARK	ALL VEHICLES	0.536	18764	19877		
44+1.133	JCT FAU 5813							
		LEWIS AND CLARK	ALL VEHICLES	0.525	11375	12615		
45+0.491	LV HELENA CL							
			ALL VEHICLES		8836	9680	9576	335
		LEWIS AND CLARK	COMMERCIAL	0.035	786	677	670	23
			OUT OF STATE		1334	1026	1015	35
45+0.526	JCT I 15 CAPITAL INT URBAN EXT							

FAP 8

MILE POST	SECTION DESCRIPTION	COUNTY	TRAFFIC TYPE	SECTION LENGTH	*******ADT******* 73	74	75	VEH MILES
45+0.526	JCT I 15 CAPITAL INT URBAN EXT							
			ALL VEHICLES		6100	8657	8466	8279
		LEWIS AND CLARK	COMMERCIAL	0.978	542	605	592	579
			OUT OF STATE		921	917	897	877
46+0.476	LV HELENA URBAN EXT							
			ALL VEHICLES		5980	7343	7265	15212
		LEWIS AND CLARK	COMMERCIAL	2.094	532	514	508	1064
			OUT OF STATE		902	778	770	1612
48+0.571	ENT EAST HELENA CL MAIN ST							
		LEWIS AND CLARK	ALL VEHICLES	0.256	6627	6766		
48+0.827	JCT FAS 433 MAIN ST							
		LEWIS AND CLARK	ALL VEHICLES	0.255	7385	7492		
49+0.082	JCT FAS 481 MAIN ST							
		LEWIS AND CLARK	ALL VEHICLES	0.778	6067	6155		
49+0.860	JCT FAS 518 LV EAST HELENA CL							
			ALL VEHICLES		2614	2593	2660	12323
		LEWIS AND CLARK	COMMERCIAL	4.632	232	230	255	1183
			OUT OF STATE		457	319	428	1984
54+0.482	LEWIS & CLARK CO LN JEFFERSON CO							
			ALL VEHICLES		2363	2381	2518	3065
		JEFFERSON	COMMERCIAL	1.217	210	212	241	294
			OUT OF STATE		413	293	405	493
55+0.698	JCT FAS 284 JEFFERSON CO							
			ALL VEHICLES		1788	1792	2021	600
		JEFFERSON	COMMERCIAL	0.297	187	216	224	66
			OUT OF STATE		348	277	406	120
55+0.995	JEFFERSON CO LN BROADWATER CO							
			ALL VEHICLES		1763	1796	1959	17119
		BROADWATER	COMMERCIAL	8.735	185	217	217	1900
			OUT OF STATE		343	278	393	3440
64+0.729	JCT FAS 554 BROADWATER CO							
			ALL VEHICLES		1778	1931	1873	22945
		BROADWATER	COMMERCIAL	12.248	186	233	207	2546
			OUT OF STATE		346	299	376	4612
76+0.982	ENT TOWNSEND CL FRONT ST							

FAP 8

MILE POST	SECTION DESCRIPTION	COUNTY	TRAFFIC TYPE	SECTION LENGTH	*******ADT******* 73	74	75	VEH MILES
76+0.982	ENT TOWNSEND CL FRONT ST							
		BROADWATER	ALL VEHICLES	0.557	2676	2806		
77+0.530	JCT FAP 14 FRONT STREET							
		BROADWATER	ALL VEHICLES	0.551	1913	1935		
78+0.114	LV TOWNSEND CL							
			ALL VEHICLES		1525	1435	1510	15680
		BROADWATER	COMMERCIAL	10.379	160	173	261	2712
			OUT OF STATE		297	222	288	2995
88+0.458	JCT FAS 285 BROADWATER CO							
			ALL VEHICLES		1149	1191	1170	11116
		BROADWATER	COMMERCIAL	9.493	120	144	202	1923
			OUT OF STATE		224	184	223	2123
97+0.933	JCT FAS 437 BROADWATER CO							
			ALL VEHICLES		1456	1501	1464	14650
		BROADWATER	COMMERCIAL	10.005	152	181	253	2534
			OUT OF STATE		284	232	279	2798
107+0.893	JCT I 90 W THREE FORKS INT							
			ALL VEHICLES		896	946	893	1144
		BROADWATER	COMMERCIAL	1.282	175	132	182	233
			OUT OF STATE		17	20	23	29
109+0.175	JCT FAP 13							

FAP 9

0+0.000	JCT I 15 AUGUSTA INT LEWIS & CLARK							
			ALL VEHICLES		276	305	283	5778
		LEWIS AND CLARK	COMMERCIAL	20.411	19	25	17	364
			OUT OF STATE		96	96	75	1548
20+0.149	JCT FAP 24 LEWIS & CLARK CO							
			ALL VEHICLES		307	323	312	5719
		LEWIS AND CLARK	COMMERCIAL	18.292	21	52	26	486
			OUT OF STATE		107	103	70	1281
38+0.552	JCT FAS 434 435 AUGUSTA							

FAP 9

MILE POST	SECTION DESCRIPTION	COUNTY	TRAFFIC TYPE	SECTION LENGTH	*******ADT******* 73	74	75	VEH MILES
38+0.552	JCT FAS 434 435 AUGUSTA							
			ALL VEHICLES		809	831	808	1076
		LEWIS AND CLARK	COMMERCIAL	1.331	55	134	68	91
			OUT OF STATE		283	267	181	241
39+0.890	JCT FAP 24 AUGUSTA SPUR							
			ALL VEHICLES		490	463	468	1520
		LEWIS AND CLARK	COMMERCIAL	3.248	61	48	46	150
			OUT OF STATE		95	82	59	194
43+0.145	LEWIS & CLARK CO LN TETON CO							
			ALL VEHICLES		485	458	451	1283
		TETON	COMMERCIAL	2.846	61	47	44	127
			OUT OF STATE		94	81	57	164
46+0.003	JCT FAS 408 TETON CO							
			ALL VEHICLES		426	437	432	7788
		TETON	COMMERCIAL	17.995	53	45	42	771
			OUT OF STATE		83	77	55	996
64+0.041	ENT CHOTEAU CL 7 AVE NW W DIVISION							
		TETON	ALL VEHICLES	0.744	975	888		
64+0.785	JCT FAP 3							

FAP 10

0+0.000	JCT FAP 11 BEG 14 15 COUPLET					
		CASCADE	ALL VEHICLES	0.839	13483	15417
0+0.839	JCT FAU 5210					
		CASCADE	ALL VEHICLES	0.076	12330	13437
0+0.915	JCT FAU 5210					
		CASCADE	ALL VEHICLES	0.455	10749	11714
1+0.370	15 14 STS					
		CASCADE	ALL VEHICLES	0.295	9084	9899
1+0.665	END COUPLET BEG 4 LND 15 ST N					

MILE POST	SECTION DESCRIPTION	COUNTY	TRAFFIC TYPE	SECTION LENGTH	*******ADT******* 73	74	75	VEH MILES
1+0.665	END COUPLET BEG 4 LND 15 ST N							
		CASCADE	ALL VEHICLES	0.081	9084	9899		
1+0.746	JCT FAU 5205							
		CASCADE	ALL VEHICLES	0.031	11463	14154		
1+0.777	GREAT FALLS CL URBAN AREA							
			ALL VEHICLES		11463	15815	15952	3397
		CASCADE	COMMERCIAL	0.213	1432	1771	1946	414
			OUT OF STATE		596	838	941	200
1+0.990	JCT FAU 5204							
			ALL VEHICLES		6730	7235	7296	1700
		CASCADE	COMMERCIAL	0.233	841	810	890	207
			OUT OF STATE		349	383	430	100
2+0.223	JCT FAU 5202							
			ALL VEHICLES		1548	2270	2849	1843
		CASCADE	COMMERCIAL	0.647	193	254	347	224
			OUT OF STATE		80	120	168	108
3+0.279	JCT FAU 5211							
			ALL VEHICLES		2270	2620	2910	180
		CASCADE	COMMERCIAL	0.062	283	293	355	22
			OUT OF STATE		118	138	171	10
3+0.341	JCT FAU 5213							
			ALL VEHICLES		2228	2001	2122	159
		CASCADE	COMMERCIAL	0.075	278	224	258	19
			OUT OF STATE		115	106	125	9
3+0.416	END 4LDH URBAN AREA							
			ALL VEHICLES		2228	2001	2122	241
		CASCADE	COMMERCIAL	0.114	278	224	258	29
			OUT OF STATE		115	106	125	14
3+0.530	LV GREAT FALLS URBAN EXT							
			ALL VEHICLES		2228	2050	2122	4872
		CASCADE	COMMERCIAL	2.296	278	229	258	594
			OUT OF STATE		115	108	125	287
5+0.816	JCT FAS 495 CASCADE CO							
			ALL VEHICLES		1884	1525	1766	18183
		CASCADE	COMMERCIAL	10.296	248	177	215	2218
			OUT OF STATE		126	80	98	1018
16+0.224	CASCADE CO LN CHOUTEAU CO							

MILE POST	SECTION DESCRIPTION	COUNTY	TRAFFIC TYPE	SECTION LENGTH	ADT 73	ADT 74	ADT 75	VEH MILES
16+0.224	CASCADE CO LN CHOUTEAU CO							
			ALL VEHICLES		1588	1664	1662	38166
		CHOUTEAU	COMMERCIAL	22.951	209	193	202	4656
			OUT OF STATE		106	88	93	2137
39+0.119	JCT FAS 386 CHOUTEAU CO							
			ALL VEHICLES		948	892	927	1463
		CHOUTEAU	COMMERCIAL	1.579	154	137	164	260
			OUT OF STATE		82	78	66	104
40+0.641	JCT FAS 223 & 230							
			ALL VEHICLES		872	821	833	2092
		CHOUTEAU	COMMERCIAL	2.512	133	114	130	328
			OUT OF STATE		80	79	64	161
43+0.153	JCT FAS 387							
			ALL VEHICLES		1102	1047	1037	37206
		CHOUTEAU	COMMERCIAL	35.861	168	145	162	5841
			OUT OF STATE		101	101	79	2864
79+0.290	JCT FAS 236 & 432 CHOUTEAU CO							
			ALL VEHICLES		1891	1494	1846	129
		CHOUTEAU	COMMERCIAL	0.070	289	207	289	20
			OUT OF STATE		174	144	142	9
79+0.360	ENT BIG SANDY CL RAILROAD ST							
		CHOUTEAU	ALL VEHICLES	0.642	1713	1384		
80+0.000	LV BIG SANDY CL							
			ALL VEHICLES		1053	1099	1163	10925
		CHOUTEAU	COMMERCIAL	9.387	161	152	182	1715
			OUT OF STATE		96	106	89	841
89+0.418	CHOUTEAU CO LN HILL CO							
			ALL VEHICLES		1084	1147	1174	1028
		HILL	COMMERCIAL	0.876	165	159	184	161
			OUT OF STATE		99	111	90	79
90+0.294	JCT FAS 448 HILL CO							
			ALL VEHICLES		1282	1159	1252	24072
		HILL	COMMERCIAL	19.224	196	161	196	3778
			OUT OF STATE		117	112	96	1853
109+0.571	JCT FORMER US 87 HILL COUNTY							

FAP 10

MILE POST	SECTION DESCRIPTION	COUNTY	TRAFFIC TYPE	SECTION LENGTH	*******ADT******* 73	74	75	VEH MILES
109+0.571	JCT FORMER US 87 HILL COUNTY							
			ALL VEHICLES		1712	1641	1460	2622
		HILL	COMMERCIAL	1.796	181	237	167	301
			OUT OF STATE		126	108	94	170
111+0.369	JCT FAP 1 WEST OF HAVRE							

FAP 11

0+0.000	YLWST PARK BDRY GALLATIN NF FH 43							
			ALL VEHICLES		1086	990	1317	1037
		PARK	COMMERCIAL	0.787	93	77	92	72
			OUT OF STATE		541	481	569	448
0+0.787	LV GARDINER NOT INC							
			ALL VEHICLES		730	727	919	17386
		PARK	COMMERCIAL	18.902	62	56	64	1217
			OUT OF STATE		363	353	397	7510
19+0.731	JCT FAS 540 PARK CO							
			ALL VEHICLES		798	764	854	9587
		PARK	COMMERCIAL	11.226	67	64	59	671
			OUT OF STATE		384	354	368	4141
30+0.977	JCT FAS 362 PARK CO							
			ALL VEHICLES		944	840	1013	6262
		PARK	COMMERCIAL	6.178	80	71	70	438
			OUT OF STATE		454	390	437	2705
37+0.169	JCT FAS 476 PARK CO							
			ALL VEHICLES		1109	1034	1170	14871
		PARK	COMMERCIAL	12.707	94	87	81	1040
			OUT OF STATE		533	480	505	6423
49+0.902	JCT FAS 540 PARK CO							
			ALL VEHICLES		1797	1717	1824	3447
		PARK	COMMERCIAL	1.890	152	145	127	241
			OUT OF STATE		652	594	594	1123
51+0.812	URBAN EXT							

MILE POST	SECTION DESCRIPTION	COUNTY	TRAFFIC TYPE	SECTION LENGTH	*******ADT******* 73	74	75	VEH MILES
51+0.812	URBAN EXT							
			ALL VEHICLES		2288	2413	2563	3176
		PARK	COMMERCIAL	1.239	196	205	179	222
			OUT OF STATE		828	831	832	1031
53+0.068	JCT I 90 S LIVINGSTON INT							
			ALL VEHICLES		4490	6259	6528	4497
		PARK	COMMERCIAL	0.689	889	532	561	386
			OUT OF STATE		1001	1289	1279	881
53+0.757	LIVINGSTON CL NO ST							
		PARK	ALL VEHICLES	1.652	6088	6625		
55+0.366	LV LIVINGSTON CL URBAN EXT							
			ALL VEHICLES		3760	2910	3075	1562
		PARK	COMMERCIAL	0.508	548	352	387	196
			OUT OF STATE		406	276	369	187
55+0.874	LV URBAN EXT PARK CO							
			ALL VEHICLES		2904	2554	2717	2720
		PARK	COMMERCIAL	1.001	424	309	342	342
			OUT OF STATE		313	242	326	326
56+0.875	JCT FAS 295 PARK CO							
			ALL VEHICLES		1975	2178	1830	1969
		PARK	COMMERCIAL	1.076	288	263	230	248
			OUT OF STATE		213	206	219	236
57+0.949	JCT I 90 E LIVINGSTON INT PARK CO							
	COIN I00090 337+0.877-340+0.411							
60+0.481	JCT I 90 MISSION INT PARK CO							
			ALL VEHICLES		943	907	888	12693
		PARK	COMMERCIAL	14.286	154	143	133	1903
			OUT OF STATE		46	29	35	507
74+0.905	CLYDE PARK CL FIRST AVE							
		PARK	ALL VEHICLES	0.453	823	781		
75+0.310	CLYDE PARK CL PARK CO							
			ALL VEHICLES		669	635	597	36
		PARK	COMMERCIAL	0.061	109	115	96	5
			OUT OF STATE		32	80	59	3
75+0.371	CLYDE PARK CL FIRST AVE							

MILE POST	SECTION DESCRIPTION	COUNTY	TRAFFIC TYPE	SECTION LENGTH	*******ADT******* 73	74	75	VEH MILES
75+0.371	CLYDE PARK CL FIRST AVE							
		PARK	ALL VEHICLES	0.024	669	635	600	14
75+0.395	CLYDE PARK CL PARK CO							
			ALL VEHICLES		662	622	581	4798
		PARK	COMMERCIAL	8.258	108	113	93	772
			OUT OF STATE		32	79	58	479
83+0.875	JCT FAS 339 PARK CO							
			ALL VEHICLES		439	418	429	433
		PARK	COMMERCIAL	1.009	71	76	73	74
			OUT OF STATE		24	53	68	68
84+0.884	JCT FAS 293 PARK CO							
			ALL VEHICLES		282	270	268	3531
		PARK	COMMERCIAL	13.146	43	49	46	607
			OUT OF STATE		45	34	42	561
97+1.030	MEAGHER CO LN MEAGHER CO BEG CONN							
			ALL VEHICLES		254	246	271	3133
		PARK	COMMERCIAL	11.548	39	44	46	538
			OUT OF STATE		41	31	43	498
109+0.499	JCT FAS 294 MEAGHER CO							
			ALL VEHICLES		269	285	342	2752
		MEAGHER	COMMERCIAL	8.034	41	51	58	473
			OUT OF STATE		43	36	54	437
117+0.536	JCT FAP 14 MEAGHER CO							
			ALL VEHICLES		707	670	645	5285
		MEAGHER	COMMERCIAL	8.182	109	139	123	1009
			OUT OF STATE		114	81	87	713
125+0.678	ENT WHITE SULPHUR SPRINGS SIXTH ST							
		MEAGHER	ALL VEHICLES	0.493	1105	1147		
126+0.207	JCT FAS 360 BEG 4LNU SIXTH ST							
		MEAGHER	ALL VEHICLES	0.501	2385	2417		
126+0.708	LV WHITE SULPHUR SPRINGS CL							
			ALL VEHICLES		813	743	811	1960
		MEAGHER	COMMERCIAL	2.417	142	109	100	243
			OUT OF STATE		104	90	73	178
129+0.138	JCT FAP 14 MEAGHER CO							

FAP 11

MILE POST	SECTION DESCRIPTION	COUNTY	TRAFFIC TYPE	SECTION LENGTH	ADT 73	ADT 74	ADT 75	VEH MILES
129+0.138	JCT FAP 14 MEAGHER CO							
			ALL VEHICLES		384	366	342	9796
		MEAGHER	COMMERCIAL	28.587	67	58	49	1420
			OUT OF STATE		62	43	32	940
157+0.700	MEAGHER CO LN CASCADE CO							
			ALL VEHICLES		436	399	347	2504
		CASCADE	COMMERCIAL	7.208	77	63	50	363
			OUT OF STATE		71	47	33	240
164+0.842	ENT NEIHART CL NO NAME ST							
		CASCADE	ALL VEHICLES	3.152		397		
167+0.998	LV NEIHART CL							
			ALL VEHICLES		561	531	515	7436
		CASCADE	COMMERCIAL	14.438	39	47	51	743
			OUT OF STATE		74	58	44	639
182+0.371	JCT FAS 427 CASCADE CO							
			ALL VEHICLES		443	431	466	8444
		CASCADE	COMMERCIAL	18.111	31	38	46	844
			OUT OF STATE		58	47	40	726
200+0.003	JCT FAP 15 CASCADE COUNTY							
			ALL VEHICLES		2051	1714	1747	6301
		CASCADE	COMMERCIAL	3.606	307	282	300	1083
			OUT OF STATE		221	173	195	705
204+0.514	JCT FAS 331 CASCADE COUNTY							
			ALL VEHICLES		2639	2570	2502	32149
		CASCADE	COMMERCIAL	12.849	395	424	430	5529
			OUT OF STATE		285	259	280	3600
217+0.349	JCT FAS 227 & 228 CASCADE CO							
			ALL VEHICLES		3340	3721	3916	11807
		CASCADE	COMMERCIAL	3.015	501	614	673	2030
			OUT OF STATE		360	375	438	1322
220+0.366	JCT FAU 5205 5212 URBAN EXT							
			ALL VEHICLES		7387	7414	7254	551
		CASCADE	COMMERCIAL	0.076	1108	1223	1247	94
			OUT OF STATE		797	748	812	61
220+0.442	GREAT FALLS CL							

MILE POST	SECTION DESCRIPTION	COUNTY	TRAFFIC TYPE	SECTION LENGTH	*******ADT******* 73	74	75	VEH MILES
220+0.442	GREAT FALLS CL							
		CASCADE	ALL VEHICLES	1.079	9874	9869		
221+0.521	JCT FAU 5219							
		CASCADE	ALL VEHICLES	1.042	21137	21126		
222+0.563	JCT FAU 5217 NB							
		CASCADE	ALL VEHICLES	0.075	25395	25382		
222+0.638	JCT FAU 5217 SB							
		CASCADE	ALL VEHICLES	0.826	27818	27804		
223+0.464	JCT FAP 10 15 ST NB							
		CASCADE	ALL VEHICLES	0.081	27460	27446		
223+0.545	JCT FAP 10 14 ST SB							
		CASCADE	ALL VEHICLES	0.082	27654	27640		
223+0.627	JCT FAU 5215							
		CASCADE	ALL VEHICLES	0.646	25009	24997		
224+0.273	JCT FAU 5209 NB							
		CASCADE	ALL VEHICLES	0.081	22848	22836		
224+0.354	JCT FAU 5209 SB							
		CASCADE	ALL VEHICLES	0.103	22097	22086		
224+0.457	JCT FAU 5205							
		CASCADE	ALL VEHICLES	0.396	14463	15719		
224+0.853	GREAT FALLS CL							
			ALL VEHICLES		13200	15719	18718	8385
		CASCADE	COMMERCIAL	0.448	528	628	2358	1056
			OUT OF STATE		871	1037	1965	880
225+0.301	GREAT FALLS CL							
		CASCADE	ALL VEHICLES	0.324	14467	15719	18718	6064
225+0.625	JCT FAU 5201							
		CASCADE	ALL VEHICLES	0.092	6272	7434	7230	665
225+0.717	JCT I 315							

FAP 12

MILE POST	SECTION DESCRIPTION	COUNTY	TRAFFIC TYPE	SECTION LENGTH	*******ADT******* 73	74	75	VEH MILES
0+0.000	IDAHO LN TARGHEE PASS BEG FH 46							
			ALL VEHICLES		1308	1335	1383	11929
		GALLATIN	COMMERCIAL	8.620	198	172	202	1741
			OUT OF STATE		621	599	625	5392
8+0.618	ENT W YELLOWSTONE CL LV GALLATIN NF							
		GALLATIN	ALL VEHICLES	0.673		2449		
9+0.385	JCT FAP 50 END FH 46							

FAP 13

MILE POST	SECTION DESCRIPTION	COUNTY	TRAFFIC TYPE	SECTION LENGTH	*******ADT******* 73	74	75	VEH MILES
0+0.000	IDAHO LN FH 60 MADISON CO							
			ALL VEHICLES		277	249	255	2192
		MADISON	COMMERCIAL	8.564	24	23	11	96
			OUT OF STATE		113	121	122	1047
8+0.630	JCT FAS 499 END FH 60 MADISON CO							
			ALL VEHICLES		424	356	400	8815
		MADISON	COMMERCIAL	22.039	37	33	17	387
			OUT OF STATE		173	173	191	4214
30+0.791	JCT FAS 527 MADISON CO							
			ALL VEHICLES		644	587	624	11195
		MADISON	COMMERCIAL	17.931	57	84	59	1074
			OUT OF STATE		264	249	265	4758
48+0.642	ENT ENNIS CL NO NAME ST MAIN ST							
		MADISON	ALL VEHICLES	0.551		1876		
49+0.180	JCT FAP 29 NO ST							
		MADISON	ALL VEHICLES	0.067		1918		
49+0.247	LV ENNIS CL							
			ALL VEHICLES		741	684	728	11761
		MADISON	COMMERCIAL	16.142	123	108	141	2281
			OUT OF STATE		185	126	139	2246
65+0.316	JCT FAS 289 MADISON CO							

MILE POST	SECTION DESCRIPTION	COUNTY	TRAFFIC TYPE	SECTION LENGTH	*******ADT******* 73	74	75	VEH MILES
65+0.316	JCT FAS 289 MADISON CO							
			ALL VEHICLES		430	442	394	4019
		MADISON	COMMERCIAL	10.187	71	70	76	779
			OUT OF STATE		107	81	75	767
75+0.508	JCT FAS 283 MADISON CO							
			ALL VEHICLES		418	460	425	669
		MADISON	COMMERCIAL	1.573	69	73	82	129
			OUT OF STATE		104	85	81	127
77+0.087	JCT FAS 359 MADISON CO							
			ALL VEHICLES		261	271	251	930
		MADISON	COMMERCIAL	3.708	43	46	54	203
			OUT OF STATE		73	71	70	259
80+0.762	MADISON CO LN GALLATIN CO							
			ALL VEHICLES		273	258	252	575
		GALLATIN	COMMERCIAL	2.279	45	43	55	126
			OUT OF STATE		76	67	70	160
83+0.044	GALLATIN CO LN JEFFERSON CO							
			ALL VEHICLES		292	304	340	308
		JEFFERSON	COMMERCIAL	0.908	38	46	57	52
			OUT OF STATE		68	55	62	56
83+0.952	SAPPINGTON JCT							
			ALL VEHICLES		309	271	277	1460
		JEFFERSON	COMMERCIAL	5.273	40	42	38	204
			OUT OF STATE		72	51	35	185
88+0.763	JEFFERSON CO LN BROADWATER CO							
			ALL VEHICLES		357	324	330	1499
		BROADWATER	COMMERCIAL	4.543	35	46	46	209
			OUT OF STATE		68	41	41	190
93+0.363	JCT FAP 8							
			ALL VEHICLES		570	580	583	192
		BROADWATER	COMMERCIAL	0.330	107	83	81	26
			OUT OF STATE		57	73	74	24
93+0.693	BROADWATER CO LN GALLATIN CO							
			ALL VEHICLES		690	608	674	1491
		GALLATIN	COMMERCIAL	2.213	129	87	94	208
			OUT OF STATE		69	77	85	189
95+0.730	ENT THREE FORKS CL							

FAP 13

MILE POST	SECTION DESCRIPTION	COUNTY	TRAFFIC TYPE	SECTION LENGTH	*******ADT******* 73	74	75	VEH MILES
95+0.730	ENT THREE FORKS CL							
		GALLATIN	ALL VEHICLES	0.361	1400	1099		
96+0.091	JCT FAS 287							
		GALLATIN	ALL VEHICLES	0.463	3298	2585		
96+0.554	LV THREE FORKS CL							
			ALL VEHICLES		1720	1339	1449	1118
		GALLATIN	COMMERCIAL	0.772	380	124	134	104
			OUT OF STATE		60	38	42	32
97+0.332	JCT I-90 E THREE FORKS INT							

FAP 14

0+0.000	JCT FAP 8 IN TOWNSEND BROADWAY							
		BROADWATER	ALL VEHICLES	0.888	4075	3859		
0+0.888	LV TOWNSEND CL							
			ALL VEHICLES		1182	1141	1200	1817
		BROADWATER	COMMERCIAL	1.513	180	237	229	347
			OUT OF STATE		254	126	115	174
2+0.398	JCT FAS 284 BROADWATER CO							
			ALL VEHICLES		454	416	398	8409
		BROADWATER	COMMERCIAL	21.087	69	86	76	1606
			OUT OF STATE		97	46	38	807
23+0.519	BROADWATER CO LN MEAGHER CO							
			ALL VEHICLES		391	402	377	3761
		MEAGHER	COMMERCIAL	9.977	59	83	72	718
			OUT OF STATE		84	44	36	361
33+0.492	JCT FAP 11							

MILE POST	SECTION DESCRIPTION	COUNTY	TRAFFIC TYPE	SECTION LENGTH	*******ADT******* 73	74	75	VEH MILES
	COIN P00011 117+0.536-129+0.138							
45+0.138	JCT FAP 11 MEAGHER COUNTY							
			ALL VEHICLES		347	345	377	11725
		MEAGHER	COMMERCIAL	31.021	60	44	41	1278
			OUT OF STATE		44	43	39	1231
76+0.035	JCT FAS 294 MEAGHER CO							
			ALL VEHICLES		430	441	451	528
		MEAGHER	COMMERCIAL	1.171	75	56	49	57
			OUT OF STATE		55	55	47	55
77+0.214	MEAGHER CO LN WHEATLAND CO							
			ALL VEHICLES		432	421	424	4589
		WHEATLAND	COMMERCIAL	10.825	75	54	46	500
			OUT OF STATE		55	52	44	481
88+0.033	JCT FAS 296 WHEATLAND CO							
			ALL VEHICLES		631	504	540	5609
		WHEATLAND	COMMERCIAL	10.374	110	64	58	611
			OUT OF STATE		81	63	56	588
98+0.415	JCT FAS 497 WHEATLAND CO							
			ALL VEHICLES		877	856	912	841
		WHEATLAND	COMMERCIAL	0.923	163	101	106	98
			OUT OF STATE		73	50	65	60
99+0.338	ENT HARLOWTON CL SECOND ST N							
		WHEATLAND	ALL VEHICLES	0.112	1766	1747		
99+0.450	JCT FAP 45 SECOND ST NW							
		WHEATLAND	ALL VEHICLES	0.886	1918	1898		
100+0.394	LV HARLOWTON CL							
			ALL VEHICLES		1327	1314	1564	788
		WHEATLAND	COMMERCIAL	0.504	151	147	156	78
			OUT OF STATE		111	85	104	52
100+0.898	JCT FAP 45 WHEATLAND CO							
			ALL VEHICLES		904	907	969	14784
		WHEATLAND	COMMERCIAL	15.250	168	163	167	2557
			OUT OF STATE		85	57	63	975
116+0.152	JCT FAS 297 WHEATLAND CO							

FAP 14

MILE POST	SECTION DESCRIPTION	COUNTY	TRAFFIC TYPE	SECTION LENGTH	*******ADT******* 73	74	75	VEH MILES
116+0.152	JCT FAS 297 WHEATLAND CO							
			ALL VEHICLES		921	976	911	200
		WHEATLAND	COMMERCIAL	0.220	171	175	157	34
			OUT OF STATE		87	61	60	13
116+0.372	JCT FAS 394 WHEATLAND CO							
			ALL VEHICLES		778	854	797	4934
		WHEATLAND	COMMERCIAL	6.191	144	153	137	853
			OUT OF STATE		73	53	52	325
122+0.568	WHEATLAND CO LN GOLDEN VALLEY CO							
			ALL VEHICLES		837	899	909	6289
		GOLDEN VALLEY	COMMERCIAL	6.915	155	161	157	1088
			OUT OF STATE		79	56	60	415
129+0.506	ENT RYEGATE CL RAILWAY AVE							
		GOLDEN VALLEY	ALL VEHICLES	0.313		1115		
129+0.819	JCT FAS 299 300 RAILWAY AVE							
		GOLDEN VALLEY	ALL VEHICLES	0.688		1105		
130+0.503	LV RYEGATE CL							
			ALL VEHICLES		910	977	934	14540
		GOLDEN VALLEY	COMMERCIAL	15.560	188	208	215	3358
			OUT OF STATE		92	82	85	1337
146+0.071	JCT FAP 53 GOLDEN VALLEY CO							
			ALL VEHICLES		273	267	250	1410
		GOLDEN VALLEY	COMMERCIAL	5.631	39	42	43	244
			OUT OF STATE		24	30	21	118
151+0.679	GOLDEN VALLEY CO LN MUSSELSHELL CO							
			ALL VEHICLES		295	281	238	2612
		MUSSELSHELL	COMMERCIAL	10.950	43	44	41	451
			OUT OF STATE		26	32	20	219
162+0.643	JCT FAS 381 MUSSELSHELL CO							
			ALL VEHICLES		466	481	492	2399
		MUSSELSHELL	COMMERCIAL	4.870	68	76	58	285
			OUT OF STATE		41	55	26	127
167+0.532	JCT FAP 16 MUSSELSHELL CO							
			ALL VEHICLES		2349	2422	2367	740
		MUSSELSHELL	COMMERCIAL	0.313	340	329	314	98
			OUT OF STATE		112	130	160	50
167+0.845	JCT FAS 309 MUSSELSHELL CO							

MILE POST	SECTION DESCRIPTION	COUNTY	TRAFFIC TYPE	SECTION LENGTH	*******ADT******* 73	74	75	VEH MILES
167+0.845	JCT FAS 309 MUSSELSHELL CO							
			ALL VEHICLES		2687	2555	2670	1751
		MUSSELSHELL	COMMERCIAL	0.656	389	347	355	232
			OUT OF STATE		128	137	181	119
168+0.500	ENT ROUNDUP CL 1 AVE							
		MUSSELSHELL	ALL VEHICLES	0.952	4995	4421		
169+0.452	JCT FAP 16 EIGHTH AVE							
		MUSSELSHELL	ALL VEHICLES	0.710	907	918		
170+0.161	LV ROUNDUP CL							
			ALL VEHICLES		506	518	510	11188
		MUSSELSHELL	COMMERCIAL	21.931	141	136	145	3188
			OUT OF STATE		116	59	58	1275
192+0.108	JCT FAS 310 MUSSELSHELL CO							
			ALL VEHICLES		439	371	432	5014
		MUSSELSHELL	COMMERCIAL	11.592	122	98	123	1429
			OUT OF STATE		101	42	49	571
203+0.707	ENT MELSTONE CL RAILWAY AVE							
		MUSSELSHELL		1.454				
205+0.177	LV MELSTONE CL							
			ALL VEHICLES		511	451	511	353
		MUSSELSHELL	COMMERCIAL	0.690	142	119	145	100
			OUT OF STATE		117	51	58	40
205+0.867	JCT FAS 500 MUSSELSHELL CO							
			ALL VEHICLES		314	318	336	437
		MUSSELSHELL	COMMERCIAL	1.301	87	84	95	124
			OUT OF STATE		72	36	38	49
207+0.150	MUSSELSHELL CO LN ROSEBUD CO							
			ALL VEHICLES		269	244	243	3309
		ROSEBUD	COMMERCIAL	13.609	75	64	69	943
			OUT OF STATE		61	28	27	377
220+0.728	SUMATRA NOT INCORPORATED ROSEBUD CO							
			ALL VEHICLES		241	249	245	2221
		ROSEBUD	COMMERCIAL	9.039	67	65	70	633
			OUT OF STATE		55	28	28	253
229+0.785	INGOMAR NOT INCORPORATED ROSEBUD CO							

FAP 14

MILE POST	SECTION DESCRIPTION	COUNTY	TRAFFIC TYPE	SECTION LENGTH	*******ADT******* 73	74	75	VEH MILES
229+0.785	INGOMAR NOT INCORPORATED ROSEBUD CO							
			ALL VEHICLES		248	212	223	5042
		ROSEBUD	COMMERCIAL	22.588	69	55	66	1494
			OUT OF STATE		57	24	27	613
252+0.337	VANANDA NOT INC ROSEBUD CO							
			ALL VEHICLES		277	250	253	4603
		ROSEBUD	COMMERCIAL	18.128	77	66	75	1367
			OUT OF STATE		63	28	30	561
270+0.502	ENT FORSYTH CL NO NAME ST							
		ROSEBUD	ALL VEHICLES	0.325	691	759		
270+0.827	JCT I 94							

FAP 15

MILE POST	SECTION DESCRIPTION	COUNTY	TRAFFIC TYPE	SECTION LENGTH	*******ADT******* 73	74	75	VEH MILES
0+0.000	JCT FAP 11 NEAR ARMINGTON CASCADE							
			ALL VEHICLES		1441	1419	1406	10109
		CASCADE	COMMERCIAL	7.188	243	263	270	1941
			OUT OF STATE		136	130	153	1101
7+0.062	CASCADE CO LN JUDITH BASIN CO							
			ALL VEHICLES		1337	1403	1322	4421
		JUDITH BASIN	COMMERCIAL	3.343	225	261	253	848
			OUT OF STATE		127	129	144	481
10+0.428	JCT FAS 427 JUDITH BASIN CO							
			ALL VEHICLES		1176	1296	1260	13666
		JUDITH BASIN	COMMERCIAL	10.846	198	241	241	2624
			OUT OF STATE		111	119	137	1489
21+0.267	JCT FAS 551 JUDITH BASIN CO							
			ALL VEHICLES		1295	1247	1255	19283
		JUDITH BASIN	COMMERCIAL	15.362	218	232	241	3702
			OUT OF STATE		123	114	136	2101
36+0.650	JCT FAS 230 JUDITH BASIN CO							

MILE POST	SECTION DESCRIPTION	COUNTY	TRAFFIC TYPE	SECTION LENGTH	*******ADT******* 73	74	75	VEH MILES
36+0.650	JCT FAS 230 JUDITH BASIN CO							
			ALL VEHICLES		1371	1401	1484	9052
		JUDITH BASIN	COMMERCIAL	6.097	231	260	285	1738
			OUT OF STATE		130	128	161	986
42+0.802	JCT FAS 541 JUDITH BASIN CO							
			ALL VEHICLES		1305	1290	1290	15612
		JUDITH BASIN	COMMERCIAL	12.097	220	240	247	2997
			OUT OF STATE		124	118	140	1701
54+0.894	JCT FAS 426 JUDITH BASIN CO							
			ALL VEHICLES		1434	1384	1322	4995
		JUDITH BASIN	COMMERCIAL	3.777	242	257	253	959
			OUT OF STATE		136	127	144	544
58+0.718	JCT FAS 239 JUDITH BASIN CO							
			ALL VEHICLES		1455	1322	1410	7947
		JUDITH BASIN	COMMERCIAL	5.635	245	246	270	1525
			OUT OF STATE		138	121	153	866
64+0.443	JUDITH BASIN CO LN FERGUS CO							
			ALL VEHICLES		1424	1350	1438	741
		FERGUS	COMMERCIAL	0.515	240	251	275	141
			OUT OF STATE		135	124	156	80
64+0.958	JCT FAP 45 FERGUS CO							
			ALL VEHICLES		1642	1584	1567	22364
		FERGUS	COMMERCIAL	14.271	277	294	186	2661
			OUT OF STATE		156	145	111	1587
79+0.286	JCT LEWISTOWN SPUR FERGUS CO							
			ALL VEHICLES		1596	1520	1483	2611
		FERGUS	COMMERCIAL	1.761	269	282	176	310
			OUT OF STATE		151	139	105	185
80+0.824	LEWISTOWN URBAN EXT							
			ALL VEHICLES		1944	1851	1807	240
		FERGUS	COMMERCIAL	0.133	328	344	215	28
			OUT OF STATE		184	170	128	17
80+0.957	ENT LEWISTOWN CL MAIN ST							
		FERGUS	ALL VEHICLES	0.287		2183		
81+0.244	BEG 4LNU MAIN ST							

FAP 15

MILE POST	SECTION DESCRIPTION	COUNTY	TRAFFIC TYPE	SECTION LENGTH	ADT 73	ADT 74	ADT 75	VEH MILES
81+0.244	BEG 4LNU MAIN ST							
		FERGUS	ALL VEHICLES	0.825		5096		
82+0.056	JCT FAS 238 & FAP 43 MAIN ST							
		FERGUS	ALL VEHICLES	0.864		5150		
83+0.164	END 4LNU LV LEWISTOWN CL							
			ALL VEHICLES		815	852	901	26789
		FERGUS	COMMERCIAL	29.728	174	167	169	5036
			OUT OF STATE		122	102	99	2946
112+0.982	JCT FAP 16 FERGUS CO							
			ALL VEHICLES		341	329	342	3484
		FERGUS	COMMERCIAL	10.190	90	64	79	812
			OUT OF STATE		49	39	41	418
123+0.198	PETROLEUM CO LN PETROLEUM CO							
			ALL VEHICLES		291	297	266	3294
		PETROLEUM	COMMERCIAL	12.343	77	58	62	767
			OUT OF STATE		42	35	32	395
135+0.594	ENT WINNETT CL NO NAME ST							
		PETROLEUM		0.189				
135+0.783	JCT FAS 244 NO ST							
		PETROLEUM		0.708				
136+0.507	LV WINNETT CL							
			ALL VEHICLES		365	347	358	7575
		PETROLEUM	COMMERCIAL	21.124	96	78	83	1765
			OUT OF STATE		65	48	35	757
157+0.749	JCT FAS 500 PETROLEUM CO							
			ALL VEHICLES		405	340	304	196
		PETROLEUM	COMMERCIAL	0.645	107	77	70	45
			OUT OF STATE		73	47	30	19
158+0.394	PETROLEUM CO LN GARFIELD CO							
			ALL VEHICLES		299	286	285	8377
		GARFIELD	COMMERCIAL	29.356	79	63	64	1892
			OUT OF STATE		53	37	27	793
188+0.759	EDWARDS NOT INC GARFIELD CO							
			ALL VEHICLES		314	304	298	6957
		GARFIELD	COMMERCIAL	23.315	65	49	43	1015
			OUT OF STATE		29	15	10	250
212+0.181	JCT FAP 18 GARFIELD CO							

MILE POST	SECTION DESCRIPTION	COUNTY	TRAFFIC TYPE	SECTION LENGTH	*******ADT******* 73	74	75	VEH MILES
212+0.181	JCT FAP 18 GARFIELD CO							
			ALL VEHICLES		1012	1020	1021	273
		GARFIELD	COMMERCIAL	0.268	167	150	125	33
			OUT OF STATE		70	30	30	8
212+0.449	ENT JORDAN CL JORDAN AVE							
		GARFIELD	ALL VEHICLES	0.631	1310	1328		
213+0.088	JCT FAS 245 LV JORDAN CL							
			ALL VEHICLES		444	406	401	2007
		GARFIELD	COMMERCIAL	4.996	98	96	80	401
			OUT OF STATE		80	61	48	240
218+0.066	JCT FAS 341 GARFIELD CO							
			ALL VEHICLES		341	343	329	6889
		GARFIELD	COMMERCIAL	20.894	75	81	65	1377
			OUT OF STATE		61	51	39	826
238+0.926	JCT FAS 462 & 465 GARFIELD CO							
			ALL VEHICLES		357	319	313	3020
		GARFIELD	COMMERCIAL	9.651	78	76	62	604
			OUT OF STATE		64	47	37	362
248+0.632	JCT FAP 42 GARFIELD CO							
			ALL VEHICLES		327	298	320	2
		GARFIELD	COMMERCIAL	0.009	65	81	64	
			OUT OF STATE		62	47	38	
248+0.641	GARFIELD CO LN MCCONE CO							
			ALL VEHICLES		359	329	331	6295
		MCCONE	COMMERCIAL	18.990	71	90	66	1259
			OUT OF STATE		68	52	39	755
267+0.492	JCT FAS 253 MCCONE CO							
			ALL VEHICLES		491	476	459	4854
		MCCONE	COMMERCIAL	10.576	97	129	91	970
			OUT OF STATE		93	76	55	582
278+0.020	JCT FAS 467 MCCONE CO							
			ALL VEHICLES		904	875	787	295
		MCCONE	COMMERCIAL	0.375	179	238	157	59
			OUT OF STATE		171	140	94	35
278+0.395	ENT CIRCL CL NO NAME ST							

FAP 15

MILE POST	SECTION DESCRIPTION	COUNTY	TRAFFIC TYPE	SECTION LENGTH	*******ADT******* 73	74	75	VEH MILES
278+0.395	ENT CIRCL CL NO NAME ST							
		MCCONE	ALL VEHICLES	0.604	1111	1075		
278+0.999	JCT FAS 252 FIRST AVE							
		MCCONE	ALL VEHICLES	0.657	1892	1831		
279+0.656	JCT FAP 25 NO NAME ST							
		MCCONE	ALL VEHICLES	0.138	1012	1135		
279+0.794	LV CIRCLE CL							
			ALL VEHICLES		1012	1287	1412	1435
		MCCONE	COMMERCIAL	1.016	171	215	259	264
			OUT OF STATE		76	79	62	63
280+0.777	JCT FAP 51 MCCONE CO							
			ALL VEHICLES		610	596	689	6253
		MCCONE	COMMERCIAL	9.070	111	107	133	1206
			OUT OF STATE		93	77	75	687
289+0.829	MCCONE CO LN DAWSON CO							
			ALL VEHICLES		483	475	514	7273
		DAWSON	COMMERCIAL	14.125	87	85	99	1403
			OUT OF STATE		73	61	56	800
303+0.928	JCT FAS 467 DAWSON CO							
			ALL VEHICLES		502	489	535	410
		DAWSON	COMMERCIAL	0.768	91	88	103	79
			OUT OF STATE		76	63	58	45
304+0.696	JCT FAS 470 DAWSON CO							
			ALL VEHICLES		786	777	838	16838
		DAWSON	COMMERCIAL	20.070	53	140	161	3249
			OUT OF STATE		33	101	92	1852
324+0.644	GLENDIVE URBAN EXT							
			ALL VEHICLES		1225	1307	1379	463
		DAWSON	COMMERCIAL	0.336	83	236	266	89
			OUT OF STATE		51	169	151	50
325+0.000	JCT I-94 CIRCLE INT URBAN EXT							
			ALL VEHICLES		3930	3521	3592	3563
		DAWSON	COMMERCIAL	0.992	322	288	294	292
			OUT OF STATE		165	140	143	142
325+0.992	JCT FAP 15 SPUR BEG 4LND URB EXT							

MILE POST	SECTION DESCRIPTION	COUNTY	TRAFFIC TYPE	SECTION LENGTH	*******ADT******* 73	74	75	VEH MILES
325+0.992	JCT FAP 15 SPUR BEG 4LND URB EXT							
			ALL VEHICLES		7283	7193	7385	4999
		DAWSON	COMMERCIAL	0.677	597	589	605	409
			OUT OF STATE		305	287	295	199
326+0.665	JCT FAP 20 URBAN EXT							
			ALL VEHICLES		8181	7190	7550	407
		DAWSON	COMMERCIAL	0.054	670	589	619	33
			OUT OF STATE		343	287	302	16
326+0.719	ENT GLENDIVE CL NO NAME ST							
		DAWSON	ALL VEHICLES	0.380	8721	7864		
327+0.093	END 4LDH NO NAME ST							
		DAWSON	ALL VEHICLES	0.673	8261	8072		
327+0.766	JCT FAS 335 MERRILL AVE							
		DAWSON	ALL VEHICLES	1.546	7431	7837		
329+0.338	JCT I 94 E GLENDIVE INT							

COIN I00094 215+0.444-241+0.851

355+0.507	JCT I 94 FAS 261 W WIBAUX INT							
		WIBAUX	ALL VEHICLES	0.347	1070	956		
356+0.162	JCT FAP 27 SECOND AVE							
		WIBAUX	ALL VEHICLES	0.523	1055	943		
356+0.685	JCT I 94 E WIBAUX INT							

COIN I00094 242+0.473-250+0.193

364+0.397	MONTANA NORTH DAKOTA STATE LINE							

LEWISTOWN SPUR

364+0.400	JCT FAP 15 FERGUS COUNTY							
			ALL VEHICLES		1091	879	818	1431
		FERGUS	COMMERCIAL	1.750	334	204	179	313
			OUT OF STATE		37	21	13	24
366+0.150	LEWISTOWN URBAN EXT							

FAP 15

MILE POST	SECTION DESCRIPTION	COUNTY	TRAFFIC TYPE	SECTION LENGTH	*******ADT******* 73	74	75	VEH MILES
366+0.150	LEWISTOWN URBAN EXT							
			ALL VEHICLES		1091	879	818	412
		FERGUS	COMMERCIAL	0.504	334	204	179	90
			OUT OF STATE		37	21	13	7
366+0.654	ENT LEWISTOWN CL JCT FAS 237 6 ST							
		FERGUS	ALL VEHICLES	0.250	1350	1087	1011	252
366+0.904	LV LEWISTOWN CL URBAN EXT							
			ALL VEHICLES		2120	1706	1587	412
		FERGUS	COMMERCIAL	0.260	650	397	347	90
			OUT OF STATE		72	40	26	7
367+0.164	ENT LEWISTOWN CL FIRST AVE							
		FERGUS	ALL VEHICLES	0.245	2630	2117		
367+0.409	JCT FAP 43 MAIN ST							
	GLENDIVE SPUR							
367+0.411	JCT FAP 15 GLENDIVE URBAN EXT							
			ALL VEHICLES		3317	3319	3581	4347
		DAWSON	COMMERCIAL	1.214	431	431	465	565
			OUT OF STATE		169	169	182	221
369+0.000	END 4LND DAWSON CO							
			ALL VEHICLES		3310	3315	3575	2241
		DAWSON	COMMERCIAL	0.627	430	430	464	291
			OUT OF STATE		168	169	182	114
369+0.627	JCT I 94 W GLENDIVE INT							

FAP 16

104+0.144	JCT I90 LOCKWOOD INT URBAN EXT							
			ALL VEHICLES		10850	11430	10872	13763
		YELLOWSTONE	COMMERCIAL	1.266	1388	1428	1288	1630
			OUT OF STATE		499	422	489	619
105+0.272	JCT FAU 1020 URBAN EXT							

MILE POST	SECTION DESCRIPTION	COUNTY	TRAFFIC TYPE	SECTION LENGTH	*******ADT******* 73	74	75	VEH MILES
105+0.272	JCT FAU 1020 URBAN EXT							
			ALL VEHICLES		11607	11634	11658	2588
		YELLOWSTONE	COMMERCIAL	0.222	1485	1454	1189	263
			OUT OF STATE		539	430	524	116
105+0.494	JCT FAU 1018 E LEG COUPLET							
			ALL VEHICLES		17370	17440	18420	2136
		YELLOWSTONE	COMMERCIAL	0.116	2223	2180	1878	217
			OUT OF STATE		816	645	828	96
105+0.610	JCT FAU 1018 W LEG COUPLET							
			ALL VEHICLES		20310	20391	20500	7421
		YELLOWSTONE	COMMERCIAL	0.362	2599	2548	2091	756
			OUT OF STATE		954	754	922	333
105+0.972	JCT FAU 1014 URBAN EXT							
			ALL VEHICLES		17263	18097	20916	35474
		YELLOWSTONE	COMMERCIAL	1.696	2209	2262	2133	3618
			OUT OF STATE		811	669	941	1596
107+0.699	JCT FAU 1012 UBAN EXT							
			ALL VEHICLES		8956	9434	10439	11389
		YELLOWSTONE	COMMERCIAL	1.091	1146	1179	1064	1161
			OUT OF STATE		420	349	469	512
108+0.821	LV BILLINGS URBAN EXT							
			ALL VEHICLES		1192	1263	1256	25499
		YELLOWSTONE	COMMERCIAL	20.301	183	174	169	3442
			OUT OF STATE		101	89	95	1937
129+0.140	YELLOWSTONE CO LN MUSSELSHELL CO							
			ALL VEHICLES		1118	1185	1297	27249
		MUSSELSHELL	COMMERCIAL	21.009	172	163	175	3678
			OUT OF STATE		95	84	98	2070
150+0.202	KLEIN NOT INC MUSSELSHELL CO							
			ALL VEHICLES		1585	1636	1563	2872
		MUSSELSHELL	COMMERCIAL	1.837	244	227	211	387
			OUT OF STATE		134	91	118	218
152+0.021	JCT FAP 14							

COIN P00014 167+0.532-169+0.452

MILE POST	SECTION DESCRIPTION	COUNTY	TRAFFIC TYPE	SECTION LENGTH	ADT 73	ADT 74	ADT 75	VEH MILES
154+0.452	JCT FAP 14 MAIN ST							
		MUSSELSHELL	ALL VEHICLES	0.663	2757	2735		
155+0.020	LV ROUNDUP CL							
			ALL VEHICLES		1021	1036	1064	9195
		MUSSELSHELL	COMMERCIAL	8.640	229	224	216	1866
			OUT OF STATE		143	103	85	735
163+0.790	JCT FAS 519 MUSSELSHELL CO							
			ALL VEHICLES		699	723	715	7960
		MUSSELSHELL	COMMERCIAL	11.121	157	157	145	1616
			OUT OF STATE		97	72	57	636
174+0.884	JCT FAS 244 MUSSELSHELL CO							
			ALL VEHICLES		476	473	450	452
		MUSSELSHELL	COMMERCIAL	1.005	107	102	91	91
			OUT OF STATE		66	47	36	36
175+0.885	MUSSELSHELL CO LN PETROLEUM CO							
			ALL VEHICLES		446	442	425	2003
		PETROLEUM	COMMERCIAL	4.714	100	95	86	406
			OUT OF STATE		62	44	34	160
180+0.604	PETROLEUM CO LN FERGUS CO							
			ALL VEHICLES		475	508	499	8721
		FERGUS	COMMERCIAL	17.460	106	110	101	1770
			OUT OF STATE		66	50	39	697
198+0.079	JCT CO RD GRASSRANGE FERGUS CO							
			ALL VEHICLES		777	737	732	784
		FERGUS	COMMERCIAL	1.071	174	159	148	159
			OUT OF STATE		108	73	58	62
199+0.150	JCT FAP 15 FERGUS CO							
			ALL VEHICLES		261	321	333	7176
		FERGUS	COMMERCIAL	21.489	60	65	61	1313
			OUT OF STATE		7	13	11	244
220+0.624	JCT FAP 43 FERGUS CO							
			ALL VEHICLES		322	324	336	7198
		FERGUS	COMMERCIAL	21.410	84	80	49	1065
			OUT OF STATE		16	15	19	417
242+0.067	FERGUS CO LN PHILLIPS CO							

MILE POST	SECTION DESCRIPTION	COUNTY	TRAFFIC TYPE	SECTION LENGTH	*******ADT******* 73	74	75	VEH MILES
242+0.067	FERGUS CO LN PHILLIPS CO							
			ALL VEHICLES		339	329	324	4670
		PHILLIPS	COMMERCIAL	14.373	89	81	48	691
			OUT OF STATE		16	16	18	270
256+0.308	JCT FAS 376 PHILLIPS CO							
			ALL VEHICLES		223	240	217	11577
		PHILLIPS	COMMERCIAL	53.109	58	59	42	2234
			OUT OF STATE		11	11	11	590
309+0.524	JCT FAS 363 PHILLIPS CO							
			ALL VEHICLES		707	757	810	931
		PHILLIPS	COMMERCIAL	1.149	185	187	156	179
			OUT OF STATE		35	37	41	47
310+0.669	JCT FAS 364 PHILLIPS CO							
			ALL VEHICLES		1470	1790	1738	434
		PHILLIPS	COMMERCIAL	0.250	385	442	335	83
			OUT OF STATE		73	87	88	22
310+0.919	ENT MALTA CL SIXTH AVE							
		PHILLIPS	ALL VEHICLES	0.687	3817	3959		
311+0.614	JCT FAP 1							
		LODGE GRASS SPUR						
311+0.617	JCT FAP 16 NEAR LODGE GRASS							
		****NON EXISTENT****		0.997				
312+0.614	JCT FUTURE I 90 NEAR LODGE GRASS							
		WYOLA SPUR						
312+0.617	JCT FAP 16 NEAR WYOLA							
		****NON EXISTENT****		1.300				
313+0.917	JCT FUTURE I 90 NEAR WYOLA							

FAP 17

MILE POST	SECTION DESCRIPTION	COUNTY	TRAFFIC TYPE	SECTION LENGTH	*******ADT******* 73	74	75	VEH MILES
0+0.000	JCT FAP 2 E OF MILES CITY							
			ALL VEHICLES		564	531	512	4624
		CUSTER	COMMERCIAL	9.020	84	59	65	587
			OUT OF STATE		27	19	17	157
9+0.022	JCT I 94							
	COIN I00094 149+0.238-154+0.006							
18+0.648	JCT I 94 DIAMOND RING INT							
			ALL VEHICLES		36	138	168	649
		CUSTER	COMMERCIAL	3.865	5	15	21	82
			OUT OF STATE		1	4	5	22
22+0.374	CUSTER CO LN PRAIRIE CO							
			ALL VEHICLES		72	129	138	1784
		PRAIRIE	COMMERCIAL	12.923	10	14	17	226
			OUT OF STATE		3	4	4	60
35+0.431	ENT TERRY CL SPRING ST							
		PRAIRIE		1.002				
36+0.554	LV TERRY CL							
			ALL VEHICLES		1000	630	703	4
		PRAIRIE	COMMERCIAL	0.006	107	60	91	
			OUT OF STATE		114	66	77	
36+0.560	JCT FAS 253 PRAIRIE COUNTY							
			ALL VEHICLES		45	89	89	741
		PRAIRIE	COMMERCIAL	8.292	4	10	11	94
			OUT OF STATE		2	3	3	25
44+0.855	JCT I 94 AT FALLON							
	COIN I00094 184+0.893-191+0.081							
70+0.435	JCT I 94 W GLENDIVE INT							

FAP 18

MILE POST	SECTION DESCRIPTION	COUNTY	TRAFFIC TYPE	SECTION LENGTH	*******ADT******* 73	74	75	VEH MILES
0+0.000	JCT FAP 2 IN MILES CITY							
		CUSTER	ALL VEHICLES	0.981	4490	4445		
1+0.000	LV MILES CITY CL & URBAN EXT							
			ALL VEHICLES		1755	1739	2035	2383
		CUSTER	COMMERCIAL	1.171	300	240	232	271
			OUT OF STATE		52	34	34	40
2+0.159	JCT FAS 489 CUSTER CO							
			ALL VEHICLES		339	329	360	6468
		CUSTER	COMMERCIAL	17.924	58	45	41	737
			OUT OF STATE		10	6	6	109
20+0.059	CUSTER CO LN ROSEBUD CO							
			ALL VEHICLES		236	211	228	3386
		ROSEBUD	COMMERCIAL	14.845	40	29	26	386
			OUT OF STATE		7	4	3	57
34+0.903	JCT FAS 462 ROSEBUD CO							
			ALL VEHICLES		189	184	179	569
		ROSEBUD	COMMERCIAL	3.183	32	25	20	64
			OUT OF STATE		5	3	3	9
38+0.093	ROSEBUD CO LN GARFIELD CO							
			ALL VEHICLES		222	206	210	9469
		GARFIELD	COMMERCIAL	44.883	38	28	24	1079
			OUT OF STATE		6	4	3	160
83+0.045	JCT FAP 15							

FAP 19

0+0.000	JCT I 90 ANACONDA INT							
			ALL VEHICLES		2263	2985	2885	591
		DEER LODGE	COMMERCIAL	0.205	183	277	236	48
			OUT OF STATE		92	107	92	18
0+0.205	BEG 4LND DEER LODGE CO							

FAP 19

MILE POST	SECTION DESCRIPTION	COUNTY	TRAFFIC TYPE	SECTION LENGTH	*******ADT******* 73	74	75	VEH MILES
0+0.205	BEG 4LND DEER LODGE CO							
			ALL VEHICLES		2263	2985	2885	4411
		DEER LODGE	COMMERCIAL	1.529	183	277	236	361
			OUT OF STATE		92	107	92	141
1+0.738	JCT FAS 539 DEER LODGE CO							
			ALL VEHICLES		2323	3064	2961	3419
		DEER LODGE	COMMERCIAL	1.155	188	284	242	280
			OUT OF STATE		95	110	94	109
2+0.896	JCT FAS 275 DEER LODGE CO							
			ALL VEHICLES		3330	3643	3740	5643
		DEER LODGE	COMMERCIAL	1.509	269	338	306	462
			OUT OF STATE		136	131	119	180
4+0.396	JCT FAS 274 DEER LODGE CO							
			ALL VEHICLES		3816	3950	4057	4710
		DEER LODGE	COMMERCIAL	1.161	309	367	332	385
			OUT OF STATE		156	142	129	150
5+0.559	JCT FAP 47 DEER LODGE CO							
			ALL VEHICLES		5942	5553	5537	8543
		DEER LODGE	COMMERCIAL	1.543	493	516	398	615
			OUT OF STATE		196	166	143	222
7+0.103	ENT ANACONDA CL BEG 1 WAY AVG LNG							
		DEER LODGE	ALL VEHICLES	1.815	11621	10006		
8+0.918	END 1 WAY ST PARK AVE							
		DEER LODGE	ALL VEHICLES	1.009	8050	6931		
10+0.000	END 4LN PARK AVE							
		DEER LODGE	ALL VEHICLES	0.110	7120	6130		
10+0.110	LV ANACONDA CL URBAN EXT							
			ALL VEHICLES		1433	1645	2014	35297
		DEER LODGE	COMMERCIAL	17.519	157	128	235	4129
			OUT OF STATE		103	151	145	2541
27+0.690	DEER LODGE CO LN GRANITE CO							
			ALL VEHICLES		513	570	670	2647
		GRANITE	COMMERCIAL	3.951	56	44	78	309
			OUT OF STATE		36	52	48	190
31+0.677	JCT FAP 35 GRANITE CO							

FAP 19

MILE POST	SECTION DESCRIPTION	COUNTY	TRAFFIC TYPE	SECTION LENGTH	*******ADT******* 73	74	75	VEH MILES
31+0.677	JCT FAP 35 GRANITE CO							
			ALL VEHICLES		478	483	480	3104
		GRANITE	COMMERCIAL	6.456	60	47	52	341
			OUT OF STATE		38	42	34	220
38+0.152	JCT APPR PHILIPSBURG GRANITE CO							
			ALL VEHICLES		404	431	403	106
		GRANITE	COMMERCIAL	0.265	51	42	44	11
			OUT OF STATE		32	37	28	7
38+0.417	JCT FAS 348 GRANITE CO							
			ALL VEHICLES		479	562	492	4854
		GRANITE	COMMERCIAL	9.866	60	55	54	533
			OUT OF STATE		38	49	34	344
48+0.325	MAXVILLE NOT INC GRANITE CO							
			ALL VEHICLES		513	532	509	4651
		GRANITE	COMMERCIAL	9.137	65	52	56	511
			OUT OF STATE		41	46	36	330
57+0.499	JCT FAS 512 & 513 GRANITE CO							
			ALL VEHICLES		676	647	690	4253
		GRANITE	COMMERCIAL	6.156	85	63	75	467
			OUT OF STATE		54	56	49	301
63+0.671	ENT DRUMMOND CL NO NAME ST							
		GRANITE	ALL VEHICLES	0.294	620	742	672	197
63+0.965	JCT FAP 2							

FAP 20

0+0.000	JCT FAP 15 W GLENDIVE URBAN EXT							
			ALL VEHICLES		2783	3092	3133	1895
		DAWSON	COMMERCIAL	0.605	609	618	532	322
			OUT OF STATE		108	120	112	68
0+0.605	JCT I 94 SIDNEY INT							

FAP 20

MILE POST	SECTION DESCRIPTION	COUNTY	TRAFFIC TYPE	SECTION LENGTH	*******ADT******* 73	74	75	VEH MILES
0+0.605	JCT I 94 SIDNEY INT							
			ALL VEHICLES		2773	2700	2558	2939
		DAWSON	COMMERCIAL	1.149	607	540	434	499
			OUT OF STATE		108	105	92	105
1+0.761	LV URBAN EXT DAWSON							
			ALL VEHICLES		2081	2048	1989	3905
		DAWSON	COMMERCIAL	1.963	455	409	338	663
			OUT OF STATE		81	79	71	140
3+0.726	JCT FAS 254 DAWSON CO							
			ALL VEHICLES		851	938	931	17748
		DAWSON	COMMERCIAL	19.045	186	187	158	3017
			OUT OF STATE		46	38	33	638
23+0.110	DAWSON CO LN RICHLAND CO							
			ALL VEHICLES		1327	1290	1324	35614
		RICHLAND	COMMERCIAL	26.879	290	258	225	6053
			OUT OF STATE		73	52	47	1282
50+0.012	JCT FAP 26 & 51 RICHLAND CO							
			ALL VEHICLES		3651	3488	3402	4980
		RICHLAND	COMMERCIAL	1.464	799	540	452	662
			OUT OF STATE		200	132	125	184
51+0.475	JCT FAS 488 RICHLAND CO							
			ALL VEHICLES		4430	3715	4244	1213
		RICHLAND	COMMERCIAL	0.286	970	575	564	161
			OUT OF STATE		243	141	157	44
51+0.761	ENT SIDNEY CL CENTRAL AVE							
		RICHLAND	ALL VEHICLES	0.686		4867		
52+0.436	JCT FAP 22 CENTRAL AVE							
		RICHLAND	ALL VEHICLES	0.133		5437		
52+0.569	JCT FAS 488 END 4LN CENTRAL AVE							
		RICHLAND	ALL VEHICLES	0.001		2861		
52+0.570	LV SIDNEY CL							
			ALL VEHICLES		2049	1933	2118	21125
		RICHLAND	COMMERCIAL	9.972	248	233	413	4119
			OUT OF STATE		133	125	137	1373
62+0.525	ENT FAIRVIEW CL NO NAME ST							

FAP 20

MILE POST	SECTION DESCRIPTION	COUNTY	TRAFFIC TYPE	SECTION LENGTH	*******ADT******* 73	74	75	VEH MILES
62+0.525	ENT FAIRVIEW CL NO NAME ST							
		RICHLAND	ALL VEHICLES	1.221		2295		
63+0.780	JCT FAS 201 ELLERY AVE							
		RICHLAND	ALL VEHICLES	0.143		2142		
63+0.923	LV FAIRVIEW CL							
			ALL VEHICLES		1653	1444	1400	488
		RICHLAND	COMMERCIAL	0.349	200	174	273	95
			OUT OF STATE		107	93	91	31
64+0.245	MONTANA N DAKOTA STATE LINE							

FAP 21

44+0.516	JCT I 15 MIDWAY INT							
			ALL VEHICLES		597	629	771	2412
		PONDERA	COMMERCIAL	3.125	62	78	95	299
			OUT OF STATE		32	25	31	98
47+0.254	JCT FAS 219 PONDERA CO							
			ALL VEHICLES		1107	1009	1220	652
		PONDERA	COMMERCIAL	0.535	115	125	151	80
			OUT OF STATE		60	41	50	26
47+0.789	ENT CONRAD CL MAIN ST							
		PONDERA	ALL VEHICLES	0.330	3910	3636		
47+1.119	JCT FAS 534 MAIN ST							
		PONDERA	ALL VEHICLES	0.379	5075	4720		
47+1.498	JCT FAS 218 MAIN ST							
		PONDERA	ALL VEHICLES	0.354	3247	3020		
47+1.852	APP RD CONRAD INT							
		PONDERA	ALL VEHICLES	0.226	1748	1656		
47+2.078	LV CONRAD CL							
			ALL VEHICLES		301	326	376	2157
		PONDERA	COMMERCIAL	5.724	31	40	46	267
			OUT OF STATE		17	13	15	88
54+0.078	JCT FAS 366 PONDERA CO							

FAP 21

MILE POST	SECTION DESCRIPTION	COUNTY	TRAFFIC TYPE	SECTION LENGTH	*******ADT******* 73	74	75	VEH MILES
54+0.078	JCT FAS 366 PONDERA CO							
			ALL VEHICLES		207	175	258	778
		PONDERA	COMMERCIAL	3.010	21	21	32	96
			OUT OF STATE		12	7	10	31
57+0.096	JCT FAS 216 PONDERA CO							
			ALL VEHICLES		503	464	526	274
		PONDERA	COMMERCIAL	0.522	52	57	65	34
			OUT OF STATE		29	19	21	11
57+0.618	JCT I 15 VALIER INT							
	COIN I00015 348+0.261-354+0.324							
107+0.184	MONTANA CANADIAN BOUNDARY							

FAP 22

0+0.000	JCT FAP 32 SCOBEY FIRST AVE							
		DANIELS	ALL VEHICLES	0.523	1325	1418		
0+0.523	LV SCOBEY CL							
			ALL VEHICLES		566	579	558	6076
		DANIELS	COMMERCIAL	10.871	71	75	61	668
			OUT OF STATE		24	19	30	328
11+0.436	JCT FAS 251 DANIELS CO							
			ALL VEHICLES		434	441	399	
		DANIELS	COMMERCIAL	0.002	55	57	48	
			OUT OF STATE		18	14	24	
11+0.438	JCT FAS 511 DANIELS CO							
			ALL VEHICLES		348	322	349	2257
		DANIELS	COMMERCIAL	6.458	44	41	45	295
			OUT OF STATE		14	10	23	153
17+0.900	DANIELS CO LN SHERIDAN CO							

MILE POST	SECTION DESCRIPTION	COUNTY	TRAFFIC TYPE	SECTION LENGTH	*******ADT******* 73	74	75	VEH MILES
17+0.900	DANIELS CO LN SHERIDAN CO							
			ALL VEHICLES		349	324	344	4274
		SHERIDAN	COMMERCIAL	12.404	44	42	45	559
			OUT OF STATE		15	11	23	290
30+0.267	JCT FAS 374 SHERIDAN CO							
			ALL VEHICLES		669	635	622	6783
		SHERIDAN	COMMERCIAL	10.906	84	82	81	888
			OUT OF STATE		28	21	42	461
41+0.158	JCT FAS 256 SHERIDAN CO							
			ALL VEHICLES		1504	1430	1360	12
		SHERIDAN	COMMERCIAL	0.009	191	185	178	1
			OUT OF STATE		64	48	92	
41+0.167	ENT PLENTYWOOD CL NO NAME ST							
		SHERIDAN	ALL VEHICLES	1.186	3520	3562		
42+0.348	LV PLENTYWOOD CL							
			ALL VEHICLES		1761	1790	1838	1898
		SHERIDAN	COMMERCIAL	1.033	224	189	191	197
			OUT OF STATE		75	114	106	110
43+0.383	JCT FAP 30 SHERIDAN CO							
			ALL VEHICLES		953	983	1051	5521
		SHERIDAN	COMMERCIAL	5.252	188	115	121	640
			OUT OF STATE		46	77	63	331
48+0.681	JCT FAS 517 SHERIDAN CO							
			ALL VEHICLES		823	780	811	5892
		SHERIDAN	COMMERCIAL	7.262	162	102	94	683
			OUT OF STATE		40	53	48	353
55+0.893	JCT FAS 258 SHERIDAN CO							
			ALL VEHICLES		684	622	645	5065
		SHERIDAN	COMMERCIAL	7.852	135	92	74	587
			OUT OF STATE		33	37	38	303
63+0.746	ENT MEDICINE LAKE CL NO NAME ST							
		SHERIDAN	ALL VEHICLES	0.057	674	606	612	34
63+0.803	LV MEDICINE LAKE CL JCT FAS 515							
			ALL VEHICLES		665	598	603	159
		SHERIDAN	COMMERCIAL	0.265	131	89	70	18
			OUT OF STATE		41	36	36	9
64+0.075	ENT MEDICINE LAKE CL NO NAME ST							

MILE POST	SECTION DESCRIPTION	COUNTY	TRAFFIC TYPE	SECTION LENGTH	*******ADT******* 73	74	75	VEH MILES
64+0.075	ENT MEDICINE LAKE CL NO NAME ST							
		SHERIDAN	ALL VEHICLES	0.273	690	603		
64+0.348	LV MEDICINE LAKE CL							
			ALL VEHICLES		660	596	672	3702
		SHERIDAN	COMMERCIAL	5.506	130	88	77	429
			OUT OF STATE		50	36	40	222
69+0.850	JCT FAS 350 SHERIDAN CO							
			ALL VEHICLES		542	515	512	1025
		SHERIDAN	COMMERCIAL	2.003	107	76	59	118
			OUT OF STATE		41	31	30	61
71+0.860	SHERIDAN CO LN ROOSEVELT CO							
			ALL VEHICLES		584	555	546	1916
		ROOSEVELT	COMMERCIAL	3.504	115	82	63	222
			OUT OF STATE		45	33	32	114
75+0.350	JCT FAS 344 ROOSEVELT COUNTY							
			ALL VEHICLES		771	732	730	264
		ROOSEVELT	COMMERCIAL	0.362	152	109	84	30
			OUT OF STATE		59	44	43	15
75+0.712	JCT FAS 405 ROOSEVELT COUNTY							
			ALL VEHICLES		731	714	701	101
		ROOSEVELT	COMMERCIAL	0.145	144	106	81	11
			OUT OF STATE		56	43	42	6
75+0.857	ENT FROID CL NO NAME ST							
		ROOSEVELT	ALL VEHICLES	0.024	713	716	690	16
75+0.881	LV FROID CL							
			ALL VEHICLES		631	619	663	3963
		ROOSEVELT	COMMERCIAL	5.978	125	92	76	459
			OUT OF STATE		48	37	39	237
81+0.860	JCT FAS 496 ROOSEVELT CO							
			ALL VEHICLES		787	748	733	4876
		ROOSEVELT	COMMERCIAL	6.647	155	111	85	565
			OUT OF STATE		60	45	44	292
88+0.489	ENT CULBERTSON CL NO NAME ST							
		ROOSEVELT	ALL VEHICLES	0.131	974	926		
88+0.620	JCT FAP 1							

FAP 22

MILE POST	SECTION DESCRIPTION	COUNTY	TRAFFIC TYPE	SECTION LENGTH	*******ADT******* 73	74	75	VEH MILES
	COIN P00001 644+0.550-644+0.619							
88+0.690	JCT FAP 1 CLARK ST BROADWAY							
		ROOSEVELT	ALL VEHICLES	0.874	1500	1423		
89+0.524	LV CULBERTSON CL							
			ALL VEHICLES		649	610	593	1396
		ROOSEVELT	COMMERCIAL	2.355	153	156	144	340
			OUT OF STATE		33	27	14	34
91+0.986	ROOSEVELT CO LN RICHLAND CO							
			ALL VEHICLES		629	595	577	12121
		RICHLAND	COMMERCIAL	20.976	148	152	141	2957
			OUT OF STATE		32	26	14	303
112+0.961	JCT FAS 201 RICHLAND CO							
			ALL VEHICLES		1286	1167	1222	14720
		RICHLAND	COMMERCIAL	12.040	303	302	298	3591
			OUT OF STATE		66	45	30	368
125+0.000	ENT SIDNEY CL HOLLY ST							
		RICHLAND	ALL VEHICLES	0.726	3389	2854		
125+0.726	JCT FAS 488 SECOND ST NW							
		RICHLAND	ALL VEHICLES	0.313	5240	4412		
126+0.033	JCT FAP 20							

FAP 23

0+0.000	JCT FAP 2 MILES CITY MAIN ST							
		CUSTER	ALL VEHICLES	0.772	4286	4534		
1+0.135	LV MILES CITY CL ENT URBAN EXT							
			ALL VEHICLES		2651	2802	2998	1759
		CUSTER	COMMERCIAL	0.587	336	369	320	188
			OUT OF STATE		379	451	467	274
1+0.722	ENT MILES CITY CL							

FAP 23

MILE POST	SECTION DESCRIPTION	COUNTY	TRAFFIC TYPE	SECTION LENGTH	*******ADT******* 73	74	75	VEH MILES
1+0.722	ENT MILES CITY CL							
		CUSTER	ALL VEHICLES	0.250	1757	1717		
1+0.972	LV MILES CITY CL ENT URBAN EXT							
			ALL VEHICLES		1650	1454	1310	182
		CUSTER	COMMERCIAL	0.139	209	191	140	19
			OUT OF STATE		293	234	204	28
2+0.111	LV MILES CITY URBAN EXT							
			ALL VEHICLES		1650	1454	1310	79
		CUSTER	COMMERCIAL	0.061	209	191	140	8
			OUT OF STATE		293	234	204	12
2+0.172	JCT I94 BROADUS INT							
			ALL VEHICLES		814	932	855	9300
		CUSTER	COMMERCIAL	10.875	187	157	115	1255
			OUT OF STATE		106	61	94	1032
13+0.114	JCT FAS 332 CUSTER CO							
			ALL VEHICLES		372	370	400	14996
		CUSTER	COMMERCIAL	37.472	85	84	87	3284
			OUT OF STATE		48	65	63	2369
50+0.581	CUSTER CO LN POWDER RIVER CO							
			ALL VEHICLES		445	355	374	9643
		POWDER RIVER	COMMERCIAL	25.752	102	80	82	2111
			OUT OF STATE		58	63	59	1523
76+0.303	JCT FAP 37 POWDER RIVER CO							
			ALL VEHICLES		1198	1148	1300	3581
		POWDER RIVER	COMMERCIAL	2.754	275	310	325	895
			OUT OF STATE		157	234	239	658
79+0.084	JCT FAS 391 POWDER RIVER CO							
			ALL VEHICLES		2275	2212	2135	172
		POWDER RIVER	COMMERCIAL	0.081	546	597	533	43
			OUT OF STATE		404	451	392	31
79+0.165	ENT BROADUS CL HOLT ST							
		POWDER RIVER	ALL VEHICLES	0.568	1809	1886		
79+0.733	LV BROADUS CL							
			ALL VEHICLES		1174	1334	1295	1410
		POWDER RIVER	COMMERCIAL	1.089	291	368	294	320
			OUT OF STATE		267	293	321	349
80+0.818	JCT FAS 402 POWDER RIVER CO							

MILE POST	SECTION DESCRIPTION	COUNTY	TRAFFIC TYPE	SECTION LENGTH	*******ADT******* 73	74	75	VEH MILES
80+0.818	JCT FAS 402 POWDER RIVER CO							
			ALL VEHICLES		791	861	919	2106
		POWDER RIVER	COMMERCIAL	2.291	196	237	208	478
			OUT OF STATE		180	189	228	522
83+0.090	JCT FAP 54 POWDER RIVER CO							
			ALL VEHICLES		568	597	550	10178
		POWDER RIVER	COMMERCIAL	18.495	161	188	149	2768
			OUT OF STATE		148	154	142	2636
101+0.585	POWDER RIVER CO LN CARTER CO							
			ALL VEHICLES		592	590	549	234
		CARTER	COMMERCIAL	0.426	168	186	149	63
			OUT OF STATE		155	152	142	60
102+0.038	JCT FAS 544 CARTER COUNTY							
			ALL VEHICLES		585	544	557	4154
		CARTER	COMMERCIAL	7.451	166	172	151	1129
			OUT OF STATE		153	141	144	1075
109+0.473	JCT FAS 277 CARTER CO							
			ALL VEHICLES		636	626	621	17116
		CARTER	COMMERCIAL	27.530	180	198	169	4655
			OUT OF STATE		166	162	161	4433
137+0.000	JCT FAS 323 CARTER CO							
			ALL VEHICLES		642	643	659	197
		CARTER	COMMERCIAL	0.299	182	203	179	53
			OUT OF STATE		168	166	170	51
137+0.299	JCT FAS 492 CARTER CO							
			ALL VEHICLES		689	656	670	1720
		CARTER	COMMERCIAL	2.568	195	207	182	467
			OUT OF STATE		180	169	173	445
139+0.854	MONTANA WYOMING STATE LINE							

FAP 24

MILE POST	SECTION DESCRIPTION	COUNTY	TRAFFIC TYPE	SECTION LENGTH	*******ADT******* 73	74	75	VEH MILES
0+0.000	JCT I90 BONNER INT							
			ALL VEHICLES		1706	1739	1796	58860
		MISSOULA	COMMERCIAL	32.759	402	455	429	14067
			OUT OF STATE		215	163	195	6415
31+0.845	JCT FAS 209 MISSOULA CO							
			ALL VEHICLES		1298	1181	1137	4348
		MISSOULA	COMMERCIAL	3.823	306	285	301	1152
			OUT OF STATE		175	138	138	530
35+0.684	LV CLEARWATER SF MSLA CO LN POWELL							
			ALL VEHICLES		1231	1169	1209	10769
		POWELL	COMMERCIAL	8.908	290	283	320	2854
			OUT OF STATE		166	136	147	1313
44+0.555	JCT FAS 272 NEAR OVANDO POWELL CO							
			ALL VEHICLES		1161	1103	1182	13128
		POWELL	COMMERCIAL	11.098	274	267	313	3479
			OUT OF STATE		156	129	144	1601
55+0.670	JCT FAS 271 POWELL CO							
			ALL VEHICLES		1153	1182	1141	11188
		POWELL	COMMERCIAL	9.806	272	286	302	2964
			OUT OF STATE		155	138	139	1365
65+0.472	ENT LINCOLN SF LEWIS & CLARK CO LN							
			ALL VEHICLES		1333	1395	1315	7946
		LEWIS AND CLARK	COMMERCIAL	6.042	314	337	348	2105
			OUT OF STATE		180	163	160	969
71+0.492	LINCOLN NOT INCORP LEWIS & CLARK CO							
			ALL VEHICLES		1299	1360	1246	14298
		LEWIS AND CLARK	COMMERCIAL	11.470	228	257	275	3163
			OUT OF STATE		170	159	206	2370
82+0.978	JCT FAS 279 LEWIS & CLARK CO							
			ALL VEHICLES		1010	975	956	16678
		LEWIS AND CLARK	COMMERCIAL	17.446	181	174	205	3585
			OUT OF STATE		136	121	153	2685
100+0.420	JCT FAS 434 LEWIS & CLARK CO							
			ALL VEHICLES		1066	957	993	8567
		LEWIS AND CLARK	COMMERCIAL	8.628	191	171	213	1841
			OUT OF STATE		143	119	159	1379
109+0.052	JCT FAP 9 LEWIS & CLARK CO							

FAP 24

MILE POST	SECTION DESCRIPTION	COUNTY	TRAFFIC TYPE	SECTION LENGTH	*******ADT******* 73	74	75	VEH MILES
109+0.052	JCT FAP 9 LEWIS & CLARK CO							
			ALL VEHICLES		1051	919	1005	7827
		LEWIS AND CLARK	COMMERCIAL	7.789	189	164	178	1393
			OUT OF STATE		141	114	134	1048
116+0.833	LEWIS & CLARK CO LN CASCADE CO							
			ALL VEHICLES		1093	971	1076	11442
		CASCADE	COMMERCIAL	10.632	196	173	191	2036
			OUT OF STATE		147	121	144	1532
127+0.465	JCT AUGUSTA SPUR CASCADE CO							
			ALL VEHICLES		1542	1631	1707	21024
		CASCADE	COMMERCIAL	12.315	274	151	274	3384
			OUT OF STATE		143	194	146	1808
139+0.703	JCT FAP 3							
		AUGUSTA SPUR						
139+0.705	JCT FAP 24 CASCADE CO							
			ALL VEHICLES		309	314	335	1877
		CASCADE	COMMERCIAL	5.597	45	36	37	208
			OUT OF STATE		12	8	6	37
145+0.109	CASCADE CO LN LEWIS & CLARK CO							
			ALL VEHICLES		258	273	281	4354
		LEWIS AND CLARK	COMMERCIAL	15.456	37	31	31	483
			OUT OF STATE		10	7	5	87
160+0.555	JCT FAP 9 NEAR AUGUSTA							

FAP 25

0+0.000	JCT FAP 15 CIRCLE NO NAME ST							
		MCCONE	ALL VEHICLES	0.055	744	739	661	36
0+0.055	LV CIRCLE CL							

FAP 25

MILE POST	SECTION DESCRIPTION	COUNTY	TRAFFIC TYPE	SECTION LENGTH	*******ADT******* 73	74	75	VEH MILES
0+0.055	LV CIRCLE CL							
			ALL VEHICLES		632	593	574	13640
		MCCONE	COMMERCIAL	23.747	141	134	151	3587
			OUT OF STATE		34	34	24	572
23+0.919	JCT FAS 254 MCCONE CO							
			ALL VEHICLES		567	546	582	6099
		MCCONE	COMMERCIAL	10.464	127	124	153	1604
			OUT OF STATE		30	32	24	256
34+0.357	JCT FAS 201 MCCONE CO							
			ALL VEHICLES		615	625	627	7406
		MCCONE	COMMERCIAL	11.807	139	146	156	1851
			OUT OF STATE		33	35	23	281
46+0.191	JCT FAS 528 MCCONE CO							
			ALL VEHICLES		935	952	985	303
		MCCONE	COMMERCIAL	0.308	212	222	246	75
			OUT OF STATE		51	53	37	11
46+0.499	FT PECK IR MCCONE CO LN ROOSEVELT							
			ALL VEHICLES		931	948	983	405
		ROOSEVELT	COMMERCIAL	0.412	211	221	245	101
			OUT OF STATE		51	53	37	15
46+0.911	JCT FAP 32 ROOSEVELT CO							
			ALL VEHICLES		967	954	1015	5559
		ROOSEVELT	COMMERCIAL	5.474	219	223	253	1389
			OUT OF STATE		53	53	38	211
52+0.376	ENT WOLF POINT CL MAIN ST							
		ROOSEVELT	ALL VEHICLES	0.489	6089	6136		
52+0.865	JCT FAP 1							

FAP 26

MILE POST	SECTION DESCRIPTION	COUNTY	TRAFFIC TYPE	SECTION LENGTH	*******ADT******* 73	74	75	VEH MILES
0+0.000	JCT FAP 20 51 NEAR SIDNEY							
			ALL VEHICLES		768	823	899	1719
		RICHLAND	COMMERCIAL	1.912	93	89	89	170
			OUT OF STATE		48	40	50	96
1+0.985	JCT FAS 261 RICHLAND CO							
			ALL VEHICLES		242	264	263	1478
		RICHLAND	COMMERCIAL	5.621	29	28	26	146
			OUT OF STATE		15	12	14	82
7+0.597	MONTANA N DAKOTA STATE LINE							

FAP 27

0+0.000	JCT FAS 323 EKALAKA NO NAME ST							
		CARTER	ALL VEHICLES	0.355	374	418		
0+0.355	LV EKALAKA CL							
			ALL VEHICLES		362	373	371	1115
		CARTER	COMMERCIAL	3.004	58	65	68	206
			OUT OF STATE		18	20	16	50
3+0.360	JCT FAS 292 CARTER CO							
			ALL VEHICLES		294	307	308	2684
		CARTER	COMMERCIAL	8.716	47	62	56	496
			OUT OF STATE		13	16	13	120
12+0.063	CARTER CO LN FALLON CO							
			ALL VEHICLES		293	296	278	300
		FALLON	COMMERCIAL	1.079	47	60	51	55
			OUT OF STATE		13	16	12	13
13+0.142	JCT FAS 546 FALLON CO							
			ALL VEHICLES		318	329	350	3277
		FALLON	COMMERCIAL	9.363	51	66	64	606
			OUT OF STATE		14	18	15	147
22+0.502	JCT FAS 494 FALLON CO							

FAP 27

MILE POST	SECTION DESCRIPTION	COUNTY	TRAFFIC TYPE	SECTION LENGTH	ADT 73	ADT 74	ADT 75	VEH MILES
22+0.502	JCT FAS 494 FALLON CO							
			ALL VEHICLES		347	366	389	2572
		FALLON	COMMERCIAL	6.612	56	74	71	475
			OUT OF STATE		15	20	17	115
29+0.146	JCT FAS 322 FALLON CO							
			ALL VEHICLES		631	605	575	3171
		FALLON	COMMERCIAL	5.510	102	122	106	586
			OUT OF STATE		28	33	25	142
34+0.643	ENT BAKER CL LAKE ST							
		FALLON	ALL VEHICLES	0.810	1648	1650		
35+0.445	JCT FAP 2 MAIN ST							
		FALLON	ALL VEHICLES	0.310		2632		
35+0.755	LV BAKER CL							
			ALL VEHICLES		1733	1613	1556	1132
		FALLON	COMMERCIAL	0.728	329	243	336	244
			OUT OF STATE		124	138	110	80
36+0.527	JCT FAS 493 FALLON CO							
			ALL VEHICLES		536	472	449	5919
		FALLON	COMMERCIAL	13.176	101	71	97	1278
			OUT OF STATE		38	40	31	420
49+0.714	JCT FAS 336 FALLON CO							
			ALL VEHICLES		361	337	325	1626
		FALLON	COMMERCIAL	5.005	68	50	70	351
			OUT OF STATE		26	28	23	115
54+0.746	FALLON CO LN WIBAUX CO							
			ALL VEHICLES		357	333	315	316
		WIBAUX	COMMERCIAL	1.005	67	50	68	68
			OUT OF STATE		25	28	22	22
55+0.758	JCT FAS 413 WIBAUX CO							
			ALL VEHICLES		376	371	355	4978
		WIBAUX	COMMERCIAL	13.993	71	56	76	1075
			OUT OF STATE		27	31	25	353
69+0.739	JCT FAS 413 WIBAUX CO							
			ALL VEHICLES		519	498	490	4606
		WIBAUX	COMMERCIAL	9.385	98	75	106	995
			OUT OF STATE		37	42	34	327
79+0.102	ENT WIBAUX CL WIBAUX ST							

FAP 27

MILE POST	SECTION DESCRIPTION	COUNTY	TRAFFIC TYPE	SECTION LENGTH	*******ADT******* 73	74	75	VEH MILES
79+0.102	ENT WIBAUX CL WIBAUX ST							
		WIBAUX	ALL VEHICLES	0.975	1568	1578		
80+0.077	JCT FAP 15							

FAP 28

0+0.000	YELLOWSTONE PARK BDRY BEG FH 59							
			ALL VEHICLES		295	241	340	2959
		PARK	COMMERCIAL	8.703	20	11	15	136
			OUT OF STATE		141	108	154	1346
8+0.706	MONT WYO LN OUT OF STATE							
			ALL VEHICLES		310	306	390	13849
			COMMERCIAL	35.512	22	14	17	637
			OUT OF STATE		148	137	177	6301
45+0.000	WYO LN COOKE CITY HWY CARBON CO							
			ALL VEHICLES		561	440	572	13387
		CARBON	COMMERCIAL	23.394	39	20	26	615
			OUT OF STATE		135	111	143	3368
68+0.346	JCT FAS 477 ENT RED LODGE CL NO ST							
		CARBON	ALL VEHICLES	0.227	1186	1171	1250	283
68+0.573	LV RED LODGE CL							
			ALL VEHICLES		1186	1171	1250	108
		CARBON	COMMERCIAL	0.087	84	53	57	5
			OUT OF STATE		225	218	233	20
68+0.660	JCT FAS 308 END FH 59 CARBON CO							
			ALL VEHICLES		1583	1536	1583	47
		CARBON	COMMERCIAL	0.030	112	70	72	2
			OUT OF STATE		300	287	296	8
68+0.690	ENT RED LODGE CL DALY AVE							
		CARBON	ALL VEHICLES	1.450		2881		
70+0.185	JCT FAS 307 VILLARD AVE							

FAP 28

MILE POST	SECTION DESCRIPTION	COUNTY	TRAFFIC TYPE	SECTION LENGTH	*******ADT******* 73	74	75	VEH MILES
70+0.185	JCT FAS 307 VILLARD AVE							
		CARBON	ALL VEHICLES	0.126		1363		
70+0.311	LV RED LODGE CL							
			ALL VEHICLES		1147	1148	1207	29676
		CARBON	COMMERCIAL	24.583	116	128	102	2522
			OUT OF STATE		167	158	143	3531
94+0.896	JCT FAS 421							
			ALL VEHICLES		1460	1461	1398	689
		CARBON	COMMERCIAL	0.493	148	185	118	58
			OUT OF STATE		213	185	166	82
95+0.389	ENT JOLIET CL							
		CARBON	ALL VEHICLES	1.049		1734		
96+0.673	LV JOLIET CL							
			ALL VEHICLES		1627	1553	1511	7968
		CARBON	COMMERCIAL	5.272	166	197	128	677
			OUT OF STATE		237	197	179	948
101+0.708	JCT FAP 4							

FAP 29

MILE POST	SECTION DESCRIPTION	COUNTY	TRAFFIC TYPE	SECTION LENGTH	*******ADT******* 73	74	75	VEH MILES
0+0.000	JCT FAP 13 ENNIS NO NAME ST MAIN ST							
		MADISON	ALL VEHICLES	0.245		1046		
0+0.245	LV ENNIS CL							
			ALL VEHICLES		611	566	620	7946
		MADISON	COMMERCIAL	12.803	50	44	37	484
			OUT OF STATE		134	81	94	1207
13+0.053	ENT VIRGINIA CITY CL NO NAME ST							
		MADISON	ALL VEHICLES	1.767		746		
14+0.827	LV VIRGINIA CITY CL							
			ALL VEHICLES		715	671	825	6958
		MADISON	COMMERCIAL	8.431	59	52	50	424
			OUT OF STATE		157	95	125	1057
23+0.232	JCT FAS 357 MADISON CO							

MILE POST	SECTION DESCRIPTION	COUNTY	TRAFFIC TYPE	SECTION LENGTH	*******ADT******* 73	74	75	VEH MILES
23+0.232	JCT FAS 357 MADISON CO							
			ALL VEHICLES		808	765	723	7137
		MADISON	COMMERCIAL	9.869	67	59	44	435
			OUT OF STATE		177	109	109	1084
33+0.097	ENT SHERIDAN CL MAIN ST							
		MADISON	ALL VEHICLES	1.104		1451		
34+0.188	LV SHERIDAN CL							
			ALL VEHICLES		994	944	1010	8109
		MADISON	COMMERCIAL	8.029	82	73	61	494
			OUT OF STATE		218	135	153	1232
42+0.237	ENT TWIN BRIDGES CL NO NAME ST							
		MADISON	ALL VEHICLES	0.215		1357		
42+0.452	BEG 4LN MAIN ST							
		MADISON	ALL VEHICLES	0.392		1939		
42+0.844	JCT FAP 49 MAIN ST							
		MADISON	ALL VEHICLES	0.408		1791		
43+0.258	TWIN BRIDGES CL END 4LN							
			ALL VEHICLES		1088	1048	1096	10837
		MADISON	COMMERCIAL	9.884	194	231	162	1603
			OUT OF STATE		217	159	186	1842
53+0.156	JCT FAS 422 MADISON CO							
			ALL VEHICLES		1051	1049	992	4071
		MADISON	COMMERCIAL	4.104	188	231	146	602
			OUT OF STATE		210	159	168	692
57+0.250	JCT FAS 401 MADISON CO							
			ALL VEHICLES		301	316	301	347
		MADISON	COMMERCIAL	1.155	40	37	24	27
			OUT OF STATE		45	36	31	35
58+0.396	MADISON CO LN SILVER BOW CO							
			ALL VEHICLES		301	316	301	447
		SILVER BOW	COMMERCIAL	1.488	40	37	24	35
			OUT OF STATE		45	36	31	46
59+0.892	SILVER BOW CO LN JEFFERSON CO							
			ALL VEHICLES		306	304	303	1757
		JEFFERSON	COMMERCIAL	5.791	40	36	24	140
			OUT OF STATE		45	34	31	181
66+0.000	JCT FORMER US 10							

FAP 29

MILE POST	SECTION DESCRIPTION	COUNTY	TRAFFIC TYPE	SECTION LENGTH	*******ADT******* 73	74	75	VEH MILES
66+0.000	JCT FORMER US 10							
			ALL VEHICLES		382	419	408	3691
		JEFFERSON	COMMERCIAL	9.043	14	49	32	295
			OUT OF STATE		65	47	42	380
75+0.032	JEFFERSON CO LN SILVER BOW CO							
			ALL VEHICLES		635	652	631	3256
		SILVER BOW	COMMERCIAL	5.160	24	77	50	260
			OUT OF STATE		107	74	64	335
80+0.192	JCT FAS 375							
			ALL VEHICLES		942	1320	1208	3964
		SILVER BOW	COMMERCIAL	3.280	36	157	96	317
			OUT OF STATE		160	150	124	408
83+0.477	JCT FAS 393 & FAU 1803							
		****NON EXISTENT****		2.500				
85+0.977	JCT FAU 1814 ENT BUTTE CL							
		SILVER BOW	ALL VEHICLES	0.700		589		
86+0.677	JCT FAS 440							
		SILVER BOW	ALL VEHICLES	0.600		1805		
87+0.277	JCT FAU 1805							
		SILVER BOW	ALL VEHICLES	0.122		5890		
87+0.399	JCT I15 & 90 MONTANA ST INT							
		SILVER BOW	ALL VEHICLES	0.389		8990		
87+0.788	JCT FAU 1806							
		SILVER BOW	ALL VEHICLES	0.403		13535		
88+0.191	JCT FAP 3 IN BUTTE							

FAP 30.

MILE POST	SECTION DESCRIPTION	COUNTY	TRAFFIC TYPE	SECTION LENGTH	*******ADT******* 73	74	75	VEH MILES
0+0.000	JCT FAP 22 SHERIDAN CO							
			ALL VEHICLES		398	370	389	5221
		SHERIDAN	COMMERCIAL	13.418	57	33	41	558
			OUT OF STATE		24	17	20	271
13+0.380	JCT FAS 349 SHERIDAN CO							
			ALL VEHICLES		264	242	259	1873
		SHERIDAN	COMMERCIAL	7.221	38	21	27	200
			OUT OF STATE		16	11	13	97
20+0.630	JCT FAS 516 SHERIDAN CO							
			ALL VEHICLES		422	383	339	934
		SHERIDAN	COMMERCIAL	2.757	61	34	36	100
			OUT OF STATE		26	17	17	48
23+0.396	ENT WESTBY CL NO NAME ST							
		SHERIDAN	ALL VEHICLES	0.817	449	412	381	311
24+0.222	MONTANA N DAKOTA STATE LINE							

FAP 32

0+0.000	JCT FAP 25 FT PECK IR ROOSEVELT CO							
			ALL VEHICLES		249	349	319	1204
		ROOSEVELT	COMMERCIAL	3.765	78	104	109	414
			OUT OF STATE		10	11	10	39
3+0.751	JCT FAP 1 ROOSEVELT CO							
			ALL VEHICLES		391	406	441	5714
		ROOSEVELT	COMMERCIAL	12.951	122	121	120	1554
			OUT OF STATE		16	13	14	188
16+0.719	JCT FAS 250 ROOSEVELT CO							
			ALL VEHICLES		290	293	274	5079
		ROOSEVELT	COMMERCIAL	18.502	91	87	74	1381
			OUT OF STATE		11	9	9	167
35+0.227	ROOSEVELT CO LN DANIELS CO							

FAP 32

MILE POST	SECTION DESCRIPTION	COUNTY	TRAFFIC TYPE	SECTION LENGTH	*******ADT******* 73	74	75	VEH MILES
35+0.227	ROOSEVELT CO LN DANIELS CO							
			ALL VEHICLES		338	336	333	5190
		DANIELS	COMMERCIAL	15.564	106	100	90	1411
			OUT OF STATE		13	11	11	171
50+0.788	ENT SCOBEY CL MAIN ST							
		DANIELS	ALL VEHICLES	0.529	2159	2175		
51+0.317	JCT FAP 22 MAIN ST							
		DANIELS	ALL VEHICLES	0.204	2007	2027		
51+0.521	JCT FAS 248 MAIN ST							
		DANIELS	ALL VEHICLES	0.216	370	345		
51+0.737	LV SCOBEY CL							
			ALL VEHICLES		125	129	153	2154
		DANIELS	COMMERCIAL	14.075	39	38	41	586
			OUT OF STATE		5	4	5	71
65+0.820	MONT CANADIAN BOUNDARY LINE							

FAP 33

MILE POST	SECTION DESCRIPTION	COUNTY	TRAFFIC TYPE	SECTION LENGTH	*******ADT******* 73	74	75	VEH MILES
0+0.000	JCT FAP 1 LIBBY FH 57							
		LINCOLN	ALL VEHICLES	0.658	5331	5299		
0+0.658	LV LIBBY CL							
			ALL VEHICLES		2965	3432	3878	1163
		LINCOLN	COMMERCIAL	0.300	216	243	271	81
			OUT OF STATE		106	116	108	32
0+0.958	JCT FAS 506 LINCOLN CO							
			ALL VEHICLES		1772	1326	1366	17195
		LINCOLN	COMMERCIAL	12.580	129	99	99	1255
			OUT OF STATE		63	51	41	515
13+0.571	JCT KOOCANUSA DAM ROAD							
			ALL VEHICLES		466	289	327	17519
		LINCOLN	COMMERCIAL	53.452	65	44	44	2400
			OUT OF STATE		21	10	14	788
66+0.897	JCT FAP 5 N OF EUREKA							

FAP 35

MILE POST	SECTION DESCRIPTION	COUNTY	TRAFFIC TYPE	SECTION LENGTH	*******ADT******* 73	74	75	VEH MILES
0+0.000	JCT FAP 7 NEAR HAMILTON RAVALLI							
			ALL VEHICLES		893	903	870	600
		RAVALLI	COMMERCIAL	0.690	180	121	151	104
			OUT OF STATE		42	51	49	34
0+0.690	JCT FAS 501 RAVALLI CO							
			ALL VEHICLES		484	527	463	933
		RAVALLI	COMMERCIAL	2.015	97	70	80	162
			OUT OF STATE		22	30	26	53
2+0.727	JCT FAS 388 RAVALLI CO							
			ALL VEHICLES		246	201	130	746
		RAVALLI	COMMERCIAL	5.708	49	27	22	129
			OUT OF STATE		11	11	7	42
8+0.427	ENT BITTERROOT NF BEG FH 16							
			ALL VEHICLES		112	86	83	1449
		RAVALLI	COMMERCIAL	17.464	22	11	14	252
			OUT OF STATE		4	4	4	82
25+0.875	LV BITTERROOT NF ENT DEER LODGE NF							
			ALL VEHICLES		109	112	106	2970
		GRANITE	COMMERCIAL	27.971	22	15	18	516
			OUT OF STATE		4	6	6	169
53+0.848	JCT FAP 19							

FAP 36

0+0.000	JCT FAP 6 NEAR PLAINS SANDERS CO							
			ALL VEHICLES		453	452	449	7346
		SANDERS	COMMERCIAL	16.351	51	52	66	1079
			OUT OF STATE		59	58	68	1116
16+0.365	JCT FAS 382 SANDERS CO							
			ALL VEHICLES		711	696	659	1734
		SANDERS	COMMERCIAL	2.632	80	80	96	254
			OUT OF STATE		93	90	100	263
18+0.961	JCT HOT SPRINGS SPUR SANDERS CO							

FAP 36

MILE POST	SECTION DESCRIPTION	COUNTY	TRAFFIC TYPE	SECTION LENGTH	*******ADT******* 73	74	75	VEH MILES
18+0.961	JCT HOT SPRINGS SPUR SANDERS CO							
			ALL VEHICLES		546	586	565	6872
		SANDERS	COMMERCIAL	12.160	144	99	95	1161
			OUT OF STATE		50	69	58	707
31+0.138	SANDERS CO LN LAKE CO							
			ALL VEHICLES		426	494	476	243
		LAKE	COMMERCIAL	0.511	112	83	80	41
			OUT OF STATE		39	58	49	25
31+0.649	LAKE CO LN FLATHEAD CO							
			ALL VEHICLES		420	498	448	3827
		FLATHEAD	COMMERCIAL	8.544	111	84	75	646
			OUT OF STATE		38	59	46	394
40+0.186	FLATHEAD CO LN LAKE CO							
			ALL VEHICLES		461	507	457	2981
		LAKE	COMMERCIAL	6.524	122	86	77	503
			OUT OF STATE		42	60	47	307
46+0.739	JCT FAP 5							
		HOT SPRINGS SPUR						
46+0.741	JCT FAP 36 SANDERS CO							
			ALL VEHICLES		900	890	842	1470
		SANDERS	COMMERCIAL	1.746	170	151	142	248
			OUT OF STATE		100	105	86	151
47+0.760	ENT HOT SPRINGS CL NO NAME ST							
		SANDERS	ALL VEHICLES	0.247		890	842	207
47+1.007	END HOT SPRINGS SPUR							

MILE POST	SECTION DESCRIPTION	COUNTY	TRAFFIC TYPE	SECTION LENGTH	*******ADT******* 73	74	75	VEH MILES
0+0.000	JCT I 90 CUSTER BATTLEFIELD							
			ALL VEHICLES		1680	1164	1167	601
		BIG HORN	COMMERCIAL	0.515	428	355	329	169
			OUT OF STATE		369	253	233	120
0+0.515	JCT FAS 342 BIG HORN CO							
			ALL VEHICLES		860	778	791	19552
		BIG HORN	COMMERCIAL	24.689	219	237	223	5513
			OUT OF STATE		189	169	158	3910
25+0.211	BUSBY NOT INCORPORATED BIG HORN CO							
			ALL VEHICLES		927	914	1072	14454
		BIG HORN	COMMERCIAL	13.481	236	279	302	4076
			OUT OF STATE		204	199	214	2890
38+0.689	BIG HORN CO LN ROSEBUD CO							
			ALL VEHICLES		1033	1011	1263	4180
		ROSEBUD	COMMERCIAL	3.310	263	308	356	1178
			OUT OF STATE		227	220	252	836
42+0.012	LAME DEER NOT INC							
			ALL VEHICLES		756	804	968	19693
		ROSEBUD	COMMERCIAL	20.342	193	245	273	5553
			OUT OF STATE		166	175	193	3938
62+0.327	ASHLAND NOT INC BEG FH 53							
			ALL VEHICLES		641	722	759	1492
		ROSEBUD	COMMERCIAL	1.967	163	220	214	421
			OUT OF STATE		141	157	151	298
64+0.304	ROSEBUD CO LN POWDER RIVER CO							
			ALL VEHICLES		641	721	759	1446
		POWDER RIVER	COMMERCIAL	1.906	163	220	214	407
			OUT OF STATE		141	157	151	289
66+0.211	JCT FAS 484 POWDER RIVER CO							
			ALL VEHICLES		491	454	499	18699
		POWDER RIVER	COMMERCIAL	37.419	125	138	140	5273
			OUT OF STATE		108	99	99	3739
103+0.601	JCT FAP 23							

FAP 38

MILE POST	SECTION DESCRIPTION	COUNTY	TRAFFIC TYPE	SECTION LENGTH	*******ADT******* 73	74	75	VEH MILES
0+0.000	JCT FAP5							
			ALL VEHICLES		2527	2140	2255	10176
		FLATHEAD	COMMERCIAL	4.512	262	173	200	905
			OUT OF STATE		136	98	117	529
4+0.497	JCT FAS 206							
			ALL VEHICLES		4791	4694	5226	9987
		FLATHEAD	COMMERCIAL	1.911	498	516	465	888
			OUT OF STATE		258	211	271	519
6+0.405	ENT COLUMBIA FALLS CL NINTH ST							
		FLATHEAD	ALL VEHICLES	0.852	6412	6606		
7+0.257	JCT FAS 486 NINTH ST							
		FLATHEAD	ALL VEHICLES	0.130	3655	3687		
7+0.387	LV COLUMBIA FALLS CL							
			ALL VEHICLES		3030	2964	3260	4873
		FLATHEAD	COMMERCIAL	1.495	290	326	290	433
			OUT OF STATE		169	133	169	253
9+0.002	JCT FAP 1							

FAP 42

0+0.000	JCT FAP 15 GARFIELD CO							
			ALL VEHICLES		118	131	124	246
		GARFIELD	COMMERCIAL	1.990	24	35	19	39
			OUT OF STATE		11	8	7	15
1+0.983	GARFIELD CO LN MCCONE CO							
			ALL VEHICLES		127	130	127	6904
		MCCONE	COMMERCIAL	54.262	26	31	20	1104
			OUT OF STATE		12	8	8	441
56+0.288	MCCONE CO LN VALLEY CO FT PECK DAM							
			ALL VEHICLES		163	131	162	373
		VALLEY	COMMERCIAL	2.293	34	13	25	59
			OUT OF STATE		15	10	10	23
58+0.581	JCT FAS 249 VALLEY CO							

FAP 42

MILE POST	SECTION DESCRIPTION	COUNTY	TRAFFIC TYPE	SECTION LENGTH	*******ADT******* 73	74	75	VEH MILES
58+0.581	JCT FAS 249 VALLEY CO							
			ALL VEHICLES		649	612	668	9799
		VALLEY	COMMERCIAL	14.668	40	51	44	656
			OUT OF STATE		39	24	25	372
73+0.246	JCT FAS 247 VALLEY CO							
			ALL VEHICLES		1290	1297	1302	2830
		VALLEY	COMMERCIAL	2.174	79	108	87	189
			OUT OF STATE		78	51	49	107
75+0.417	ENT GLASGOW CL FIRST AVE S							
		VALLEY	ALL VEHICLES	0.606	2477	2487		
76+0.024	JCT FAS 246 S SIXTH ST							
		VALLEY	ALL VEHICLES	0.120	6870	6880		
76+0.144	JCT FAP 1							

FAP 43

0+0.000	JCT FAP 15 LEWISTOWN FIRST AVE							
		FERGUS	ALL VEHICLES	0.312	6270	6270		
0+0.312	JCT SPUR FAP 15 FIRST AVE							
		FERGUS	ALL VEHICLES	0.210	2902	2919		
0+0.522	LV LEWISTOWN CL URBAN EXT							
			ALL VEHICLES		2154	2170	2236	5027
		FERGUS	COMMERCIAL	2.248	280	297	319	718
			OUT OF STATE		49	71	67	150
2+0.766	JCT FAS 505 FERGUS CO							
			ALL VEHICLES		1182	1232	1129	7590
		FERGUS	COMMERCIAL	6.721	153	168	161	1085
			OUT OF STATE		27	40	33	227
9+0.491	JCT FAS 235 FERGUS CO							
			ALL VEHICLES		692	747	763	4070
		FERGUS	COMMERCIAL	5.335	90	103	106	569
			OUT OF STATE		15	29	28	150
14+0.838	JCT FAS 236 FERGUS CO							

FAP 43

MILE POST	SECTION DESCRIPTION	COUNTY	TRAFFIC TYPE	SECTION LENGTH	*******ADT******* 73	74	75	VEH MILES
14+0.838	JCT FAS 236 FERGUS CO							
			ALL VEHICLES		301	299	305	6248
		FERGUS	COMMERCIAL	20.426	39	41	42	874
			OUT OF STATE		6	11	11	231
35+0.280	ROY NOT INCORP FERGUS CO							
			ALL VEHICLES		297	324	287	2171
		FERGUS	COMMERCIAL	7.565	38	44	40	304
			OUT OF STATE		6	12	10	80
42+0.864	JCT FAP 16							

FAP 45

0+0.000	JCT I 90 BIG TIMBER FIRST AVE							
		SWEET GRASS		0.536				
0+0.536	LV BIG TIMBER CL							
			ALL VEHICLES		1020	1071	1035	974
		SWEET GRASS	COMMERCIAL	0.942	147	140	134	126
			OUT OF STATE		99	76	96	90
1+0.459	JCT FAS 478 SWEET GRASS CO							
			ALL VEHICLES		950	893	913	1149
		SWEET GRASS	COMMERCIAL	1.259	137	116	116	147
			OUT OF STATE		93	63	98	124
2+0.759	JCT FAS 479 SWEET GRASS CO							
			ALL VEHICLES		436	425	461	7498
		SWEET GRASS	COMMERCIAL	16.249	63	59	59	959
			OUT OF STATE		42	36	49	809
18+0.984	JCT FAS 479 SWEET GRASS CO							
			ALL VEHICLES		379	369	376	386
		SWEET GRASS	COMMERCIAL	1.027	55	51	48	49
			OUT OF STATE		37	31	40	41
20+0.019	JCT FAS 371 SWEETGRASS CO							

MILE POST	SECTION DESCRIPTION	COUNTY	TRAFFIC TYPE	SECTION LENGTH	*******ADT******* 73	74	75	VEH MILES
20+0.019	JCT FAS 371 SWEETGRASS CO							
			ALL VEHICLES		267	262	253	2092
		SWEET GRASS	COMMERCIAL	8.253	38	36	32	267
			OUT OF STATE		26	22	27	225
28+0.273	SWEET GRASS CO LN WHEATLAND CO							
			ALL VEHICLES		363	342	354	5530
		WHEATLAND	COMMERCIAL	15.602	52	47	45	707
			OUT OF STATE		35	29	38	597
43+0.874	ENT HARLOWTON CL HEMLOCK AVE NW							
		WHEATLAND	ALL VEHICLES	0.068	798	764		
43+0.942	JCT FAP 14							
	COIN P00014 099+0.450-100+0.898							
45+0.329	JCT FAP 14 WHEATLAND CO							
			ALL VEHICLES		713	766	823	14425
		WHEATLAND	COMMERCIAL	17.516	148	159	140	2452
			OUT OF STATE		74	72	60	1053
62+0.860	ENT JUDITH GAP CL HIGH ST							
		WHEATLAND	ALL VEHICLES	0.282		918		
63+0.120	JCT FAS 428 HIGH ST							
		WHEATLAND	ALL VEHICLES	0.343		918		
63+0.463	LV JUDITH GAP CL							
			ALL VEHICLES		885	906	878	643
		WHEATLAND	COMMERCIAL	0.733	184	188	149	109
			OUT OF STATE		92	85	64	46
64+0.218	WHEATLAND CO LN FERGUS CO							
			ALL VEHICLES		808	876	879	2640
		FERGUS	COMMERCIAL	3.002	168	182	149	448
			OUT OF STATE		84	82	64	192
67+0.221	FERGUS CO LN JUDITH BASIN CO							
			ALL VEHICLES		734	848	870	590
		JUDITH BASIN	COMMERCIAL	0.678	152	176	147	100
			OUT OF STATE		77	79	63	43
67+0.899	JUDITH BASIN CO LN FERGUS CO							

FAP 45

MILE POST	SECTION DESCRIPTION	COUNTY	TRAFFIC TYPE	SECTION LENGTH	ADT 73	ADT 74	ADT 75	VEH MILES
67+0.899	JUDITH BASIN CO LN FERGUS CO							
			ALL VEHICLES		736	850	860	1656
		FERGUS	COMMERCIAL	1.926	153	176	146	281
			OUT OF STATE		77	79	62	120
69+0.837	FERGUS CO LN JUDITH BASIN CO							
			ALL VEHICLES		741	862	887	515
		JUDITH BASIN	COMMERCIAL	0.581	154	179	150	87
			OUT OF STATE		77	81	64	37
70+0.433	JUDITH BASIN CO LN FERGUS CO							
			ALL VEHICLES		761	806	882	7090
		FERGUS	COMMERCIAL	8.038	158	167	149	1205
			OUT OF STATE		79	75	64	517
78+0.456	FERGUS CO LN JUDITH BASIN CO							
			ALL VEHICLES		766	761	810	2346
		JUDITH BASIN	COMMERCIAL	2.897	159	158	137	398
			OUT OF STATE		80	71	59	171
81+0.345	JUDITH BASIN CO LN FERGUS CO							
			ALL VEHICLES		830	861	951	3076
		FERGUS	COMMERCIAL	3.235	172	179	161	523
			OUT OF STATE		87	80	69	224
84+0.585	JCT FAP 15							

FAP 46

0+0.000	JCT FAP 7 FH 20 BITTERROOT NF							
			ALL VEHICLES		170	279	250	26
		RAVALLI	COMMERCIAL	0.105	20	27	45	4
			OUT OF STATE		14	22	19	2
0+0.105	MONT IDAHO LN OUT OF STATE							
			ALL VEHICLES		170	279	250	255
			COMMERCIAL	1.022	20	27	45	46
			OUT OF STATE		14	22	19	19
1+0.166	IDAHO LN BEAVERHEAD NF							

MILE POST	SECTION DESCRIPTION	COUNTY	TRAFFIC TYPE	SECTION LENGTH	*******ADT******* 73	74	75	VEH MILES
1+0.166	IDAHO LN BEAVERHEAD NF							
			ALL VEHICLES		205	314	286	7234
		BEAVERHEAD	COMMERCIAL	25.238	24	30	51	1309
			OUT OF STATE		17	25	22	557
26+0.350	JCT FAS 278 WISDOM NOT INC							
			ALL VEHICLES		200	252	291	4516
		BEAVERHEAD	COMMERCIAL	15.505	24	24	52	817
			OUT OF STATE		17	20	22	347
41+0.858	BEAVERHEAD CO LN DEER LODGE CO							
			ALL VEHICLES		184	223	286	2675
		DEER LODGE	COMMERCIAL	9.356	22	21	51	484
			OUT OF STATE		15	18	22	206
51+0.307	DEER LODGE CO LN BEAVERHEAD CO							
			ALL VEHICLES		178	223	286	25
		BEAVERHEAD	COMMERCIAL	0.089	21	21	51	4
			OUT OF STATE		15	18	22	1
51+0.396	BEAVERHEAD CO LN DEER LODGE CO							
			ALL VEHICLES		210	295	294	905
		DEER LODGE	COMMERCIAL	3.076	25	28	53	163
			OUT OF STATE		18	24	22	69
54+0.471	JCT FAS 274 DEER LODGE CO							
			ALL VEHICLES		201	253	270	676
		DEER LODGE	COMMERCIAL	2.501	24	24	48	122
			OUT OF STATE		17	20	20	52
56+0.960	DEER LODGE CO LN SILVER BOW CO							
			ALL VEHICLES		202	218	230	242
		SILVER BOW	COMMERCIAL	1.055	24	21	41	43
			OUT OF STATE		17	17	17	18
58+0.032	SILVER BOW CO LN BEAVERHEAD CO							
			ALL VEHICLES		352	434	423	7125
		BEAVERHEAD	COMMERCIAL	16.834	42	42	76	1289
			OUT OF STATE		30	35	32	548
75+0.066	BEAVERHEAD CO LN SILVER BOW CO							
			ALL VEHICLES		442	477	497	990
		SILVER BOW	COMMERCIAL	1.990	53	46	90	179
			OUT OF STATE		38	39	38	76
77+0.192	JCT I 15							

FAP 46

MILE POST	SECTION DESCRIPTION	COUNTY	TRAFFIC TYPE	SECTION LENGTH	*******ADT******* 73	74	75	VEH MILES
77+0.192	JCT I 15							
		****NON EXISTENT****		0.710				
77+0.902	FUTURE JCT I 15 NEAR DIVIDE							

FAP 47

0+0.000	JCT FAP 19 E OF ANACONDA							
			ALL VEHICLES		1916	2020	1747	387
		DEER LODGE	COMMERCIAL	0.222	228	258	120	26
			OUT OF STATE		30	40	19	4
0+0.222	JCT FAS 273 DEER LODGE CO							
			ALL VEHICLES		1166	1038	1109	6401
		DEER LODGE	COMMERCIAL	5.770	138	132	76	441
			OUT OF STATE		18	20	12	70
5+0.988	JCT I 90							

FAP 48

0+0.000	JCT I 90 E HARDIN INT							
			ALL VEHICLES		3093	3402	3505	4160
		BIG HORN	COMMERCIAL	1.187	513	615	581	690
			OUT OF STATE		751	745	704	836
0+1.187	ENT HARDIN CL							
		BIG HORN	ALL VEHICLES	0.555	3349	3428		
0+1.742	BEG NONEXISTENT NO NAME ST							

FAP 48

MILE POST	SECTION DESCRIPTION	COUNTY	TRAFFIC TYPE	SECTION LENGTH	*******ADT******* 73	74	75	VEH MILES
0+1.742	BEG NONEXISTENT NO NAME ST							
		****NON EXISTENT****		0.164				
0+1.906	LV HARDIN CL							
		****NON EXISTENT****		0.492				
0+2.398	ENT HARDIN CL NO NAME ST							
		****NON EXISTENT****		0.058				
0+2.456	JCT PTW OF FAP 48 CRAWFORD AVE							
			ALL VEHICLES		2820	2800	2996	850
		BIG HORN	COMMERCIAL	0.284	549	565	859	244
			OUT OF STATE		645	476	449	127
1+0.060	JCT I 90 W HARDIN INT BIG HORN CO							
			ALL VEHICLES		508	498	503	10911
		BIG HORN	COMMERCIAL	21.662	99	100	144	3131
			OUT OF STATE		116	84	75	1636
22+0.705	BIG HORN CO LN YELLOWSTONE CO							
			ALL VEHICLES		210	221	288	2047
		YELLOWSTONE	COMMERCIAL	7.087	41	44	82	587
			OUT OF STATE		48	37	43	307
29+0.809	JCT I 94							

FAP 49

0+0.335	JCT SPUR FAP 49 BEAVERHEAD CO							
			ALL VEHICLES		2325	2659	2872	292
		BEAVERHEAD	COMMERCIAL	0.102	374	390	468	47
			OUT OF STATE		471	396	557	56
0+0.437	ENT DILLON CL ATLANTIC ST							

FAP 49

MILE POST	SECTION DESCRIPTION	COUNTY	TRAFFIC TYPE	SECTION LENGTH	*******ADT******* 73	74	75	VEH MILES
0+0.437	ENT DILLON CL ATLANTIC ST							
		BEAVERHEAD	ALL VEHICLES	0.142	1250	1319	1110	157
0+0.579	LV DILLON CL							
			ALL VEHICLES		975	987	983	12883
		BEAVERHEAD	COMMERCIAL	13.100	157	145	160	2100
			OUT OF STATE		198	147	190	2499
13+0.697	BEAVERHEAD CO LN MADISON CO							
			ALL VEHICLES		868	987	903	11884
		MADISON	COMMERCIAL	13.150	139	145	147	1937
			OUT OF STATE		176	147	175	2305
26+0.873	TWIN BRIDGES CL NO NAME ST							
		MADISON	ALL VEHICLES	0.744		1255		
27+0.610	JCT FAP 29							

DILLON SPUR

COIN I00015 063+1.809-063+2.579

28+0.347 JCT I 15 N DILLON INT

FAP 50

0+0.000	YELLOWSTONE NP BDRY FH 45							
		GALLATIN	ALL VEHICLES	0.367		4082		
0+0.367	JCT FAP 12 CANYON ST							
		GALLATIN	ALL VEHICLES	0.190		2298		
0+0.557	LV W YELLOWSTONE CL ENT GALLATIN NF							
			ALL VEHICLES		1335	1445	1490	12181
		GALLATIN	COMMERCIAL	8.173	203	186	217	1778
			OUT OF STATE		634	649	673	5506
8+0.373	JCT FAS 499 GALLATIN CO							

MILE POST	SECTION DESCRIPTION	COUNTY	TRAFFIC TYPE	SECTION LENGTH	*******ADT******* 73	74	75	VEH MILES
8+0.373	JCT FAS 499 GALLATIN CO							
			ALL VEHICLES		806	778	823	2014
		GALLATIN	COMMERCIAL	2.448	160	138	153	374
			OUT OF STATE		318	308	325	795
11+0.000	LV FH 42 ENT YELLOWSTONE NP							
			ALL VEHICLES		837	766	763	15466
		GALLATIN	COMMERCIAL	20.271	166	136	141	2876
			OUT OF STATE		330	303	301	6109
31+0.181	ENT FH 42 LV YELLOWSTONE NP							
			ALL VEHICLES		951	883	861	14418
		GALLATIN	COMMERCIAL	16.744	189	157	160	2681
			OUT OF STATE		375	349	340	5695
47+0.941	JCT BIG SKY SPUR GALLATIN CO							
			ALL VEHICLES		1286	1306	1329	8444
		GALLATIN	COMMERCIAL	6.354	256	232	247	1570
			OUT OF STATE		508	517	524	3335
54+0.300	KARST CAMP NOT INC GALLATIN CO							
			ALL VEHICLES		1467	1577	1737	37313
		GALLATIN	COMMERCIAL	21.476	291	280	323	6940
			OUT OF STATE		579	624	686	14738
75+0.754	JCT FAS 345 GALLATIN CO							
			ALL VEHICLES		2148	2332	2533	15550
		GALLATIN	COMMERCIAL	6.137	322	289	296	1818
			OUT OF STATE		603	615	645	3962
81+0.910	JCT FAS 289 & 291 GALLATIN CO							
			ALL VEHICLES		3486	3870	3876	15277
		GALLATIN	COMMERCIAL	3.941	366	344	302	1191
			OUT OF STATE		474	441	387	1527
85+0.824	JCT FAS 345 GALLATIN CO							
			ALL VEHICLES		6255	5892	6247	7914
		GALLATIN	COMMERCIAL	1.267	656	524	487	617
			OUT OF STATE		850	671	624	791
87+0.095	ENT BOZEMAN CL AND URBAN EXT							
		GALLATIN	ALL VEHICLES	0.962	5949	5999		
88+0.046	JCT FAU 1201							

FAP 50

MILE POST	SECTION DESCRIPTION	COUNTY	TRAFFIC TYPE	SECTION LENGTH	*******ADT******* 73	74	75	VEH MILES
88+0.046	JCT FAU 1201							
		GALLATIN	ALL VEHICLES	0.534	14243	14263		
88+0.580	JCT FAU 1203							
		GALLATIN	ALL VEHICLES	0.253	22102	21994		
88+0.833	JCT FAU 1207							
		GALLATIN	ALL VEHICLES	0.696	17088	14641		
89+0.529	JCT FAU 1211							
		GALLATIN	ALL VEHICLES	1.097		7043		
90+0.801	LV BOZEMAN CL							
			ALL VEHICLES		6485	3820	4951	103
		GALLATIN	COMMERCIAL	0.021	972	710	920	19
			OUT OF STATE		1472	737	940	19
90+0.822	JCT I-90 E BOZEMAN INT							
	BIG SKY SPUR							
90+0.824	JCT FAP 50							
			ALL VEHICLES		928	897	710	3182
		GALLATIN	COMMERCIAL	4.483	101	118	78	350
			OUT OF STATE		121	193	181	811
95+0.320	GALLATIN COUNTY							
		****NON EXISTENT****		2.696				
98+0.016	GALLATIN CO LN MADISON CO							
		****NON EXISTENT****		2.448				
100+0.464	END BIG SKY SPUR							

FAP 51

MILE POST	SECTION DESCRIPTION	COUNTY	TRAFFIC TYPE	SECTION LENGTH	*******ADT******* 73	74	75	VEH MILES
0+0.000	JCT FAP 15 SE OF CIRCLE MCCONE CO							
			ALL VEHICLES		257	276	274	2281
		MCCONE	COMMERCIAL	8.327	35	30	41	346
			OUT OF STATE		16	6	3	29
8+0.342	MCCONE CO LN DAWSON CO							
			ALL VEHICLES		174	186	195	3697
		DAWSON	COMMERCIAL	18.900	23	20	29	561
			OUT OF STATE		11	4	2	48
27+0.212	ENT RICHEY CL NO NAME ST							
		DAWSON	ALL VEHICLES	0.315	224	236		
27+0.527	LV RICHEY CL							
			ALL VEHICLES		190	211	186	46
		DAWSON	COMMERCIAL	0.248	26	23	28	7
			OUT OF STATE		9	5	2	
27+0.775	JCT FAS 254 DAWSON CO							
			ALL VEHICLES		226	249	237	1137
		DAWSON	COMMERCIAL	4.791	31	27	36	172
			OUT OF STATE		11	6	3	14
32+0.582	DAWSON CO LN RICHLAND CO							
			ALL VEHICLES		299	309	309	11898
		RICHLAND	COMMERCIAL	38.463	41	33	47	1808
			OUT OF STATE		14	7	4	154
71+0.131	JCT FAP 20 26							

FAP 52

0+0.000	JCT FAP 5 FLATHEAD IR LAKE CO							
			ALL VEHICLES		1862	1912	2037	12515
		LAKE	COMMERCIAL	6.144	245	227	230	1414
			OUT OF STATE		111	86	73	450
6+0.148	JCT FAS 525 LAKE CO							

FAP 52

MILE POST	SECTION DESCRIPTION	COUNTY	TRAFFIC TYPE	SECTION LENGTH	*******ADT******* 73	74	75	VEH MILES
6+0.148	JCT FAS 525 LAKE CO							
			ALL VEHICLES		1397	1404	1445	31938
		LAKE	COMMERCIAL	22.102	211	167	163	3609
			OUT OF STATE		125	63	52	1149
28+0.294	LAKE CO LN FLATHEAD CO							
			ALL VEHICLES		1766	1654	1908	4487
		FLATHEAD	COMMERCIAL	2.351	266	196	215	507
			OUT OF STATE		158	74	68	161
30+0.585	JCT FAS 209 FLATHEAD CO							
			ALL VEHICLES		2178	2131	2226	6624
		FLATHEAD	COMMERCIAL	2.975	328	304	251	748
			OUT OF STATE		196	121	124	370
33+0.584	JCT FAS 326 FLATHEAD CO							
			ALL VEHICLES		2785	2725	3150	1083
		FLATHEAD	COMMERCIAL	0.344	420	389	355	122
			OUT OF STATE		250	155	176	60
33+0.928	JCT FAS 208 FLATHEAD CO							
			ALL VEHICLES		1405	1444	1490	17314
		FLATHEAD	COMMERCIAL	11.619	212	206	168	1956
			OUT OF STATE		126	82	83	969
45+0.530	JCT FAP 1							

FAP 53

0+0.000	JCT I 90 & FAP 2 27TH ST INT				
		YELLOWSTONE	ALL VEHICLES	0.276	6310
0+0.276	JCT FAU 1024				
		YELLOWSTONE	ALL VEHICLES	0.863	7317
0+1.139	JCT FAU 1022				
		YELLOWSTONE	ALL VEHICLES	0.159	11090
0+1.298	JCT FAU 1020 EB COUPLET				

MILE POST	SECTION DESCRIPTION	COUNTY	TRAFFIC TYPE	SECTION LENGTH	*******ADT******* 73	74	75	VEH MILES
0+1.298	JCT FAU 1020 EB COUPLET							
		YELLOWSTONE	ALL VEHICLES	1.144		12049		
2+0.041	JCT FAU 1016							
		YELLOWSTONE	ALL VEHICLES	0.078		9060		
2+0.119	BEG 4LND N 27TH ST							
		YELLOWSTONE	ALL VEHICLES	0.145		9060		
2+0.264	JCT FAU 1002							
		YELLOWSTONE	ALL VEHICLES	0.859		6270		
3+0.152	JCT FAU 1014 END 4LN							
		YELLOWSTONE	ALL VEHICLES	1.151	2300	2306		
4+0.315	LV BILLINGS CL & URBAN EXT							
			ALL VEHICLES		1140	1319	1279	18649
		YELLOWSTONE	COMMERCIAL	14.571	228	286	287	4196
			OUT OF STATE		88	104	103	1510
18+0.839	JCT FAS 328 YELLOWSTONE CO							
			ALL VEHICLES		928	971	939	11972
		YELLOWSTONE	COMMERCIAL	12.745	185	210	211	2693
			OUT OF STATE		72	76	76	969
31+0.558	BROADVIEW CL IOWA AVE							
		YELLOWSTONE	ALL VEHICLES	0.482		1087		
32+0.044	BROADVIEW CL JCT FAS 328 YELLSTN CO							
			ALL VEHICLES		837	878	885	1923
		YELLOWSTONE	COMMERCIAL	2.172	167	190	199	432
			OUT OF STATE		65	69	71	155
34+0.273	GOLDEN VALLEY CO LN GOLDEN VALL CO							
			ALL VEHICLES		890	949	931	10378
		GOLDEN VALLEY	COMMERCIAL	11.138	178	205	209	2335
			OUT OF STATE		69	74	75	840
45+0.389	LAVINA CL MAIN ST							
		GOLDEN VALLEY	ALL VEHICLES	0.874		1078		
46+0.272	LAVINA CL GOLDEN VALLEY CO							
			ALL VEHICLES		856	904	943	393
		GOLDEN VALLEY	COMMERCIAL	0.417	171	196	212	88
			OUT OF STATE		66	71	76	31
46+0.689	JUNCTION FAP ROUTE 14							

FAP 54

MILE POST	SECTION DESCRIPTION	COUNTY	TRAFFIC TYPE	SECTION LENGTH	*******ADT******* 73	74	75	VEH MILES
0+0.000	MONT WYO LN POWDER RIVER CO							
			ALL VEHICLES		254	288	300	2303
		POWDER RIVER	COMMERCIAL	7.671	46	46	68	522
			OUT OF STATE		38	56	69	532
7+0.720	BIDDLE NOT INCORP POWDER RIVER CO							
			ALL VEHICLES		291	258	291	140
		POWDER RIVER	COMMERCIAL	0.484	53	41	66	32
			OUT OF STATE		44	50	67	32
8+0.191	JCT FAS 544 POWDER RIVER CO							
			ALL VEHICLES		335	288	312	6653
		POWDER RIVER	COMMERCIAL	21.263	61	46	71	1510
			OUT OF STATE		51	56	72	1537
29+0.436	JCT FAP 23							

FEDERAL AID SECONDARY SYSTEM

FAS 201

MILE POST	SECTION DESCRIPTION	COUNTY	TRAFFIC TYPE	SECTION LENGTH	*******ADT******* 73	74	75	VEH MILES
0+0.000	JCT FAP 25							
		MCCONE	ALL VEHICLES	14.124	58	64	63	896
14+0.120	MCCONE CO LN RICHLAND CO							
		RICHLAND	ALL VEHICLES	6.042	28	29	31	190
20+0.160	JCT FAS 480							
		RICHLAND	ALL VEHICLES	19.673	49	46	54	1074
39+0.830	JCT CO RD RICHLAND CO							
		RICHLAND	ALL VEHICLES	11.360	101	101	125	1427
51+0.190	TOWN OF GIRARD							
		RICHLAND	ALL VEHICLES	6.566	236	232	221	1451
57+0.750	JCT FAP 22							
		RICHLAND	ALL VEHICLES	10.520	219	221	245	2582
68+0.264	ENT FAIRVIEW CL FIRST ST							
		RICHLAND	ALL VEHICLES	1.242		377		
69+0.513	JCT FAP 20							

FAS 202

MILE POST	SECTION DESCRIPTION	COUNTY	TRAFFIC TYPE	SECTION LENGTH	73	74	75	VEH MILES
0+0.000	JCT FAP 1 FH 5							
			ALL VEHICLES		482	484	564	3180
		LINCOLN	COMMERCIAL	5.635		96	67	381
			OUT OF STATE			34	36	206
5+0.635	JCT COUNTY ROAD							
			ALL VEHICLES		266	278	353	4410
		LINCOLN	COMMERCIAL	12.464		51	42	532
			OUT OF STATE			25	28	350
18+0.099	ENT KANIKSU NF SANDERS CO LN							
			ALL VEHICLES		209	233	219	3619
		SANDERS	COMMERCIAL	16.525		22	27	459
			OUT OF STATE			49	42	709
34+0.624	JCT FAP 6							

FAS 203

MILE POST	SECTION DESCRIPTION	COUNTY	TRAFFIC TYPE	SECTION LENGTH	*******ADT******* 73	74	75	VEH MILES
0+0.000	JCT FAS 268							
		RAVALLI	ALL VEHICLES	4.730	437	518	484	2289
4+0.730	JCT COUNTY ROAD							
		RAVALLI	ALL VEHICLES	1.792	647	752	776	1390
6+0.523	JCT FAP 7 FLORENCE							

FAS 204

0+0.000	JCT FAP 1 DODSON							
		PHILLIPS		0.528				
0+0.528	LV DODSON CL							
		PHILLIPS	ALL VEHICLES	6.920	155	121	166	1152
7+0.433	JCT CO RD							

FAS 206

1+0.803	JCT FAU 6711 FAS 548 4LND							
		FLATHEAD	ALL VEHICLES	0.061	3331	3437	3882	236
1+0.864	END 4LND							
		FLATHEAD	ALL VEHICLES	9.209	3267	3257	3574	32915
11+0.073	JCT FAP 38							
		FLATHEAD	ALL VEHICLES	1.002	794	569	784	785
12+0.075	JCT CO RD							

FAS 207

MILE POST	SECTION DESCRIPTION	COUNTY	TRAFFIC TYPE	SECTION LENGTH	*******ADT******* 73	74	75	VEH MILES
0+0.000	JCT FAP 5 FAS 317							
		FLATHEAD	ALL VEHICLES	5.600	212	200	248	1390
5+0.600	JCT COUNTY ROAD							
		FLATHEAD	ALL VEHICLES	5.203	110	111	107	559
10+0.803	JCT FAS 208							

FAS 208

0+0.000	JCT FAP 5							
			ALL VEHICLES		1715	1893	2151	7802
		FLATHEAD	COMMERCIAL	3.626		176	193	702
			OUT OF STATE			107	83	304
3+0.610	JCT FAS 207							
			ALL VEHICLES		1683	2007	2027	6733
		FLATHEAD	COMMERCIAL	3.322		186	182	606
			OUT OF STATE			114	79	262
6+0.926	JCT FAP 52							

FAS 209

0+0.000	JCT FAP 24 CLEARWATER SF							
			ALL VEHICLES		725	738	784	11346
		MISSOULA	COMMERCIAL	14.462		175	164	2382
			OUT OF STATE			47	50	726
14+0.440	JCT COUNTY ROAD S OF SEELY LAKE							
			ALL VEHICLES		494	613	587	10003
		MISSOULA	COMMERCIAL	17.036		145	123	2100
			OUT OF STATE			39	37	640
31+0.450	JCT CO RD PIERCE LAKE							

FAS 209

MILE POST	SECTION DESCRIPTION	COUNTY	TRAFFIC TYPE	SECTION LENGTH	*******ADT******* 73	74	75	VEH MILES
31+0.450	JCT CO RD PIERCE LAKE							
			ALL VEHICLES		373	369	406	6597
		MISSOULA	COMMERCIAL	16.249		87	85	1385
			OUT OF STATE			23	25	422
47+0.690	MISSOULA CO LN LAKE CO							
			ALL VEHICLES		433	448	489	11268
		LAKE	COMMERCIAL	23.042		106	102	2366
			OUT OF STATE			28	31	721
70+0.690	JCT COUNTY ROAD S OF SWAN LAKE							
			ALL VEHICLES		545	627	634	7533
		LAKE	COMMERCIAL	11.875		148	133	1581
			OUT OF STATE			40	40	482
82+0.550	JCT FAS 326 LAKE CO LN FLATHEAD CO							
			ALL VEHICLES		482	510	621	595
		FLATHEAD	COMMERCIAL	0.958		120	130	125
			OUT OF STATE			32	39	38
83+0.500	FLATHEAD COUNTY							
			ALL VEHICLES		735	843	848	3315
		FLATHEAD	COMMERCIAL	3.908		199	178	696
			OUT OF STATE			53	54	212
87+0.405	JCT FAP 52							

FAS 211

0+0.000	JCT FAP 5 RONAN							
		LAKE		0.498				
0+0.498	LV RONAN CL							
		LAKE	ALL VEHICLES	1.429	1184	1132	969	1386
1+0.898	JCT COUNTY ROAD							
		LAKE	ALL VEHICLES	3.480	417	514	534	1861
5+0.378	JCT COUNTY ROAD							

FAS 211

MILE POST	SECTION DESCRIPTION	COUNTY	TRAFFIC TYPE	SECTION LENGTH	*******ADT******* 73	74	75	VEH MILES
5+0.378	JCT COUNTY ROAD							
		LAKE	ALL VEHICLES	4.356	259	281	326	1422
9+0.722	JCT CO RD							

FAS 212

0+0.000	JCT FAP 5							
		LAKE	ALL VEHICLES	5.080	734	712	781	3967
5+0.080	TOWN OF CHARLO							
		LAKE	ALL VEHICLES	7.506	578	563	627	4711
12+0.582	JCT FAS 353							
		LAKE	ALL VEHICLES	1.800	399	477	510	918
14+0.382	LAKE CO LN SANDERS CO							
		SANDERS	ALL VEHICLES	2.220	442	539	547	1215
16+0.602	AGENCY NOT INC							
		SANDERS	ALL VEHICLES	0.980	535	660	597	585
17+0.582	JCT FAP 6							

FAS 213

0+0.000	JCT FAP 1 CUT BANK							
		GLACIER	ALL VEHICLES	0.443		2778		
0+0.443	LV CUT BANK CL							
		GLACIER	ALL VEHICLES	3.980	1424	1351	1524	6065
4+0.423	TOWN OF SANTA RITA							
		GLACIER	ALL VEHICLES	2.483	676	634	720	1787
6+0.900	JCT FAS 215							

FAS 213

MILE POST	SECTION DESCRIPTION	COUNTY	TRAFFIC TYPE	SECTION LENGTH	*******ADT******* 73	74	75	VEH MILES
6+0.900	JCT FAS 215							
		GLACIER	ALL VEHICLES	0.500	587	413	479	239
7+0.391	JCT FAS 483							
		GLACIER	ALL VEHICLES	5.920	286	247	260	1541
13+0.310	JCT CO RD							
		GLACIER	ALL VEHICLES	15.000	119	95	99	1497
28+0.300	GLACIER CO LN TOOLE CO							
		TOOLE	ALL VEHICLES	2.000	63	86	77	155
30+0.306	JCT FAS 214							

FAS 214

0+0.000	JCT I 15 SUNBURST INT							
		TOOLE	ALL VEHICLES	0.548	1163			
0+0.548	LV SUNBURST CL							
		TOOLE	ALL VEHICLES	14.645	58	54	56	824
15+0.440	JCT FAS 213							
		TOOLE	ALL VEHICLES	9.187	59	51	56	522
24+0.380	JCT I 15 SWEET GRASS INT							

FAS 215

0+0.000	JCT I 15 KEVIN INT							
		TOOLE	ALL VEHICLES	4.537	426	455	477	2166
4+0.750	ENT KEVIN CL							
		TOOLE	ALL VEHICLES	0.679		514		
5+0.424	LV KEVIN CL							

FAS 215

MILE POST	SECTION DESCRIPTION	COUNTY	TRAFFIC TYPE	SECTION LENGTH	*******ADT******* 73	74	75	VEH MILES
5+0.424	LV KEVIN CL							
		TOOLE	ALL VEHICLES	9.964	244	221	248	2479
15+0.370	TOOLE CO LN GLACIER CO							
		GLACIER	ALL VEHICLES	6.117	229	216	229	1402
21+0.710	JCT FAS 213							

FAS 216

0+0.000	JCT FAP 3							
			ALL VEHICLES		343	361	363	4797
		PONDERA	COMMERCIAL	13.185		44	45	594
			OUT OF STATE			14	14	196
13+0.180	ENT VALIER CL							
		PONDERA	ALL VEHICLES	0.719		1085		
13+0.899	JCT FAS 358							
		PONDERA	ALL VEHICLES	0.395		1093		
14+0.285	LV VALIER CL							
			ALL VEHICLES		743	694	671	9107
		PONDERA	COMMERCIAL	13.565		86	83	1129
			OUT OF STATE			28	27	373
27+0.830	JCT FAP 21							

FAS 218

0+0.000	JCT FAP 21 CONRAD							
		PONDERA	ALL VEHICLES	0.454	1260			
0+0.454	LV CONRAD CL							

FAS 218

MILE POST	SECTION DESCRIPTION	COUNTY	TRAFFIC TYPE	SECTION LENGTH	*******ADT******* 73	74	75	VEH MILES
0+0.454	LV CONRAD CL							
		PONDERA	ALL VEHICLES	8.341	385	410	494	4122
8+0.775	JCT FAS 369							
		PONDERA	ALL VEHICLES	7.829	127	129	137	1079
16+0.604	JCT COUNTY ROAD							
		PONDERA	ALL VEHICLES	8.873	68	63	68	608
25+0.465	PONDERA CO LN LIBERTY CO							
		LIBERTY	ALL VEHICLES	4.502	67	21	21	96
29+0.967	JCT FAS 225							

FAS 219

MILE POST	SECTION DESCRIPTION	COUNTY	TRAFFIC TYPE	SECTION LENGTH	*******ADT******* 73	74	75	VEH MILES
0+0.000	JCT FAP 3							
		TETON	ALL VEHICLES	1.677	267	226	216	362
1+0.677	PENDROY							
		TETON	ALL VEHICLES	6.514	202	198	207	1350
8+0.180	JCT FAS 378							
		TETON	ALL VEHICLES	4.300	275	271	299	1286
12+0.480	TETON CO LN PONDERA CO							
		PONDERA	ALL VEHICLES	7.338	469	456	452	3317
19+0.815	JCT FAP 21							

FAS 220

MILE POST	SECTION DESCRIPTION	COUNTY	TRAFFIC TYPE	SECTION LENGTH	*******ADT******* 73	74	75	VEH MILES
0+0.000	JCT FAS 221							
		TETON	ALL VEHICLES	5.903	246	285	284	1676
5+0.900	JCT FAS 378							

FAS 220

MILE POST	SECTION DESCRIPTION	COUNTY	TRAFFIC TYPE	SECTION LENGTH	*******ADT******* 73	74	75	VEH MILES
5+0.900	JCT FAS 378							
		TETON	ALL VEHICLES	3.000	69	70	89	267
8+0.900	JCT CO RD							

FAS 221

0+0.000	JCT FAP 3 CHOTEAU							
		TETON	ALL VEHICLES	0.540	1093			
0+0.540	LV CHOTEAU CL							
		TETON	ALL VEHICLES	0.414	426	463	477	197
0+0.954	JCT FAS 220							
		TETON	ALL VEHICLES	22.549	251	260	205	4635
23+0.503	ENT DUTTON CL							
		TETON	ALL VEHICLES	0.596	109	137	635	378
24+0.099	LV DUTTON CL							
		TETON	ALL VEHICLES	0.234			1000	234
24+0.333	JCT I 15 NEAR DUTTON							

FAS 223

0+0.000	JCT FAP 10							
			ALL VEHICLES		426	332	409	3412
		CHOUTEAU	COMMERCIAL	8.323		76	94	784
			OUT OF STATE			2	3	30
8+0.300	JCT COUNTY ROAD							
			ALL VEHICLES		241	218	236	4073
		CHOUTEAU	COMMERCIAL	17.243		50	54	936
			OUT OF STATE			1	2	36
25+0.540	CHOUTEAU CO LN LIBERTY CO							

FAS 223

MILE POST	SECTION DESCRIPTION	COUNTY	TRAFFIC TYPE	SECTION LENGTH	*******ADT******* 73	74	75	VEH MILES
25+0.540	CHOUTEAU CO LN LIBERTY CO							
			ALL VEHICLES		195	178	188	2564
		LIBERTY	COMMERCIAL	13.590		41	43	589
			OUT OF STATE			1	1	23
39+0.094	JCT FAS 366							
			ALL VEHICLES		348	275	305	4031
		LIBERTY	COMMERCIAL	13.193		63	70	927
			OUT OF STATE			2	2	36
52+0.288	ENT CHESTER CL FIFTH ST W							
		LIBERTY	ALL VEHICLES	0.540	764			
52+0.828	JCT FAP 1							

FAS 224

0+0.000	JCT FAP 1							
		LIBERTY	ALL VEHICLES	18.956	172	152	148	2821
18+0.956	JCT CO RD							

FAS 225

0+0.126	JCT FAU 5213							
		CASCADE	ALL VEHICLES	11.376	235	304	332	3783
11+0.502	CASCADE CO LN CHOUTEAU COUNTY							
		CHOUTEAU	ALL VEHICLES	10.298	104	119	99	1025
21+0.800	JCT FAS 379							
		CHOUTEAU	ALL VEHICLES	15.000	45	71	65	980
36+0.800	JCT FAS 365							

FAS 225

MILE POST	SECTION DESCRIPTION	COUNTY	TRAFFIC TYPE	SECTION LENGTH	*******ADT******* 73	74	75	VEH MILES
36+0.800	JCT FAS 365							
		CHOUTEAU	ALL VEHICLES	7.516	25	27	43	326
44+0.316	CHOUTEAU CO LN LIBERTY CO							
		LIBERTY	ALL VEHICLES	4.000		20	33	133
48+0.316	JCT FAS 218							
		LIBERTY	ALL VEHICLES	2.000	25	26	30	60
50+0.316	LIBERTY CO LN TOOLE CO							
		TOOLE	ALL VEHICLES	4.500	39	24	28	128
54+0.816	JCT FAS 366							

FAS 226

2+0.081	JCT FAU 5207							
		CASCADE	ALL VEHICLES	1.851	1196	1222	1139	2108
3+0.932	JCT FAS 459							
		CASCADE	ALL VEHICLES	12.596	265	252	156	1971
16+0.528	JCT FAS 227							
		CASCADE	ALL VEHICLES	2.631	92	91	84	222
19+0.159	JCT CO RD							

FAS 227

0+0.000	JCT FAP 11							
		CASCADE	ALL VEHICLES	6.275	796	866	903	5667
6+0.275	SAND COULEE NOT INC							
		CASCADE	ALL VEHICLES	3.569	481	649	629	2244
9+0.844	STOCKETT NOT INC							

FAS 227

MILE POST	SECTION DESCRIPTION	COUNTY	TRAFFIC TYPE	SECTION LENGTH	*******ADT******* 73	74	75	VEH MILES
9+0.844	STOCKETT NOT INC							
		CASCADE	ALL VEHICLES	7.700	92	81	98	761
17+0.544	JCT FAS 226							

FAS 228

MILE POST	SECTION DESCRIPTION	COUNTY	TRAFFIC TYPE	SECTION LENGTH	*******ADT******* 73	74	75	VEH MILES
0+0.000	JCT FAP 11							
		CASCADE	ALL VEHICLES	13.744	300	326	329	4531
13+0.744	JCT FAS 331							
		CASCADE	ALL VEHICLES	2.708	187	241	229	621
16+0.452	CASCADE CO LN CHOUTEAU CO							
		CHOUTEAU	ALL VEHICLES	1.530	184	224	209	321
17+0.982	JCT FAS 385							
		CHOUTEAU	ALL VEHICLES	4.771	163	224	199	953
22+0.753	HIGHWOOD NOT INC							
		CHOUTEAU	ALL VEHICLES	4.430	103	105	90	401
27+0.183	BIG SAG NOT INC							
		CHOUTEAU	ALL VEHICLES	16.917	110	115	142	2415
44+0.100	JCT FAS 230							

FAS 230

MILE POST	SECTION DESCRIPTION	COUNTY	TRAFFIC TYPE	SECTION LENGTH	*******ADT******* 73	74	75	VEH MILES
0+0.000	JCT FAP 10							
			ALL VEHICLES		420	412	585	933
		CHOUTEAU	COMMERCIAL	1.596		115		
			OUT OF STATE			4		
1+0.594	ENT BENTON CL MAPLE ST							

MILE POST	SECTION DESCRIPTION	COUNTY	TRAFFIC TYPE	SECTION LENGTH	*******ADT******* 73	74	75	VEH MILES
1+0.594	ENT BENTON CL MAPLE ST							
		CHOUTEAU	ALL VEHICLES	0.100	905			
1+0.694	JCT FAS 387 ST CHARLES ST							
		CHOUTEAU	ALL VEHICLES	0.302	1274			
1+0.996	JCT FAS 386 THIRTEENTH ST							
		CHOUTEAU	ALL VEHICLES	0.368	1295			
2+0.366	LV FORT BENTON CL							
		CHOUTEAU	ALL VEHICLES	0.171	850	903	998	170
			COMMERCIAL			253		
			OUT OF STATE			9		
2+0.537	JCT FAS 228							
		CHOUTEAU	ALL VEHICLES	11.489	396	404	440	5064
			COMMERCIAL			113		
			OUT OF STATE			4		
14+0.012	JCT COUNTY ROAD							
		CHOUTEAU	ALL VEHICLES	14.149	290	309	321	4546
			COMMERCIAL			87		
			OUT OF STATE			3		
28+0.186	ENT GERALDINE CL							
		CHOUTEAU	ALL VEHICLES	0.951		242		
29+0.129	LV GERALDINE CL							
		CHOUTEAU	ALL VEHICLES	6.260	174	189	188	1180
			COMMERCIAL			53		
			OUT OF STATE			2		
35+0.388	SQUARE BUTTE NOT INC							
		CHOUTEAU	ALL VEHICLES	10.724	134	124	128	1374
			COMMERCIAL			35		
			OUT OF STATE			1		
46+0.112	CHOUTEAU CO LN FERGUS CO							
		FERGUS	ALL VEHICLES	3.745	120	115	136	509
			COMMERCIAL			32		
			OUT OF STATE			1		
49+0.826	JCT FAS 235							
		FERGUS	ALL VEHICLES	1.024	150	159	170	174
			COMMERCIAL			22		
			OUT OF STATE			3		
50+0.880	FERGUS CO LN JUDITH BASIN CO							

FAS 230

MILE POST	SECTION DESCRIPTION	COUNTY	TRAFFIC TYPE	SECTION LENGTH	*******ADT******* 73	74	75	VEH MILES
50+0.880	FERGUS CO LN JUDITH BASIN CO							
			ALL VEHICLES		231	248	263	3992
		JUDITH BASIN	COMMERCIAL	15.130		35		
			OUT OF STATE			5		
66+0.059	ENT STANFORD CL							
		JUDITH BASIN		0.993				
67+0.052	LV STANFORD CL							
			ALL VEHICLES		713	759	959	116
		JUDITH BASIN	COMMERCIAL	0.122		107		
			OUT OF STATE			18		
67+0.174	JCT FAP 15							

FAS 231

0+0.000	JCT FAP 1							
		HILL	ALL VEHICLES	11.010	211	201	215	2371
11+0.000	JCT COUNTY ROAD							
		HILL	ALL VEHICLES	13.927	77	74	64	893
24+0.922	JCT CO RD							

FAS 232

0+0.756	JCT FAU 5710							
			ALL VEHICLES		740	761	638	1618
		HILL	COMMERCIAL	2.535		171	143	364
			OUT OF STATE			73	61	155
3+0.282	JCT FAS 233							

FAS 232

MILE POST	SECTION DESCRIPTION	COUNTY	TRAFFIC TYPE	SECTION LENGTH	*******ADT******* 73	74	75	VEH MILES
3+0.282	JCT FAS 233							
			ALL VEHICLES		369	428	385	4629
		HILL	COMMERCIAL	12.022		72	65	782
			OUT OF STATE			45	41	493
15+0.301	JCT COUNTY RD							
			ALL VEHICLES		277	273	243	2147
		HILL	COMMERCIAL	8.838		45	40	358
			OUT OF STATE			29	26	229
24+0.177	JCT COUNTY RD							
			ALL VEHICLES		81	78	74	1123
		HILL	COMMERCIAL	15.020		13	12	187
			OUT OF STATE			8	8	120
39+0.170	SIMPSON NOT INC							
			ALL VEHICLES		33	35	36	157
		HILL	COMMERCIAL	4.364		5	6	26
			OUT OF STATE			3	3	16
43+0.544	MONTANA CANADIAN BOUNDARY LINE							

FAS 233

0+0.000	JCT FAS 232							
		HILL	ALL VEHICLES	4.360	124	136	140	614
4+0.360	JCT COUNTY ROAD							
		HILL	ALL VEHICLES	17.226	80	79	88	1530
21+0.605	JCT CO RD							

FAS 234

MILE POST	SECTION DESCRIPTION	COUNTY	TRAFFIC TYPE	SECTION LENGTH	*******ADT******* 73	74	75	VEH MILES
1+0.573	JCT FAU 5708							
		HILL	ALL VEHICLES	10.543	371	508	500	5273
12+0.116	JCT CO RD							

FAS 235

MILE POST	SECTION DESCRIPTION	COUNTY	TRAFFIC TYPE	SECTION LENGTH	*******ADT******* 73	74	75	VEH MILES
0+0.000	JCT FAP 43							
			ALL VEHICLES		337	321	313	4042
		FERGUS	COMMERCIAL	12.913		59	46	598
			OUT OF STATE			5	2	36
12+0.913	JCT CO RD FERGUS COUNTY							
			ALL VEHICLES		333	278	273	4020
		FERGUS	COMMERCIAL	14.681		52	40	595
			OUT OF STATE			4	2	36
27+0.594	JCT FAS 547							
			ALL VEHICLES		467	588	485	484
		FERGUS	COMMERCIAL	0.998		108	71	71
			OUT OF STATE			9	4	4
28+0.592	ENT DENTON CL							
		FERGUS	ALL VEHICLES	0.860		702		
29+0.452	LV DENTON CL							
			ALL VEHICLES		262	338	288	2159
		FERGUS	COMMERCIAL	7.499		62	42	319
			OUT OF STATE			5	2	19
36+0.951	COFFEE CREEK NOT INC							
			ALL VEHICLES		208	228	219	1210
		FERGUS	COMMERCIAL	5.520		42	32	179
			OUT OF STATE			3	1	10
42+0.471	JCT FAS 230							

FAS 236

MILE POST	SECTION DESCRIPTION	COUNTY	TRAFFIC TYPE	SECTION LENGTH	*******ADT******* 73	74	75	VEH MILES
0+0.000	JCT FAP 43							
		FERGUS	ALL VEHICLES	6.494	280	259	305	1983
6+0.490	MOULTON NOT INC							
		FERGUS	ALL VEHICLES	3.196	232	219	263	842
9+0.680	CHRISTINA NOT INC							
		FERGUS	ALL VEHICLES	6.514	197	215	199	1301
16+0.190	SUFFOLK NOT INC. FERGUS COUNTY							
		FERGUS	ALL VEHICLES	6.979	263	266	254	1776
23+0.160	ENT WINIFRED CL							
		FERGUS	ALL VEHICLES	0.935		129		
24+0.085	LV WINIFRED CL							
		FERGUS	ALL VEHICLES	25.265	28	36	28	716
49+0.350	FERGUS CO LN CHOUTEAU CO							
		CHOUTEAU	ALL VEHICLES	11.310	30	31	30	343
60+0.650	JCT COUNTY ROAD							
		CHOUTEAU	ALL VEHICLES	25.317	90	96	96	2434
85+0.950	JCT COUNTY ROAD							
		CHOUTEAU	ALL VEHICLES	6.785	217	215	223	1516
92+0.731	ENT BIG SANDY CL							
		CHOUTEAU	ALL VEHICLES	0.122	310	383	452	55
92+0.853	LV BIG SANDY CL							
		CHOUTEAU	ALL VEHICLES	0.111	340	420	533	59
92+0.964	JCT FAP 10							

FAS 237

0+0.240	JCT FAU 7101							
		FERGUS	ALL VEHICLES	1.945		209	200	389
2+0.185	JCT FAS 505							

FAS 238

MILE POST	SECTION DESCRIPTION	COUNTY	TRAFFIC TYPE	SECTION LENGTH	*******ADT******* 73	74	75	VEH MILES
0+0.360	JCT FAU 7111							
		FERGUS	ALL VEHICLES	4.259	931	847	901	3840
4+0.619	JCT FAS 466							
		FERGUS	ALL VEHICLES	4.169	237	313	279	1167
8+0.788	JCT FORMER FAS 238							
		FERGUS	ALL VEHICLES	1.190	218	215	165	196
9+0.978	HEATH NOT INC							
		FERGUS	ALL VEHICLES	18.410	62	58	55	1028
28+0.388	JCT CO RD GOLDEN VALLEY LN							

FAS 239

MILE POST	SECTION DESCRIPTION	COUNTY	TRAFFIC TYPE	SECTION LENGTH	*******ADT******* 73	74	75	VEH MILES
0+0.000	JCT FAP 15							
		JUDITH BASIN	ALL VEHICLES	0.290	595	620	678	196
0+0.290	ENT HOBSON CL							
		JUDITH BASIN	ALL VEHICLES	0.787		519		
1+0.058	LV HOBSON CL							
		JUDITH BASIN	ALL VEHICLES	0.439	319	337	333	146
1+0.497	JCT FAS 400							
		JUDITH BASIN	ALL VEHICLES	10.150	164	183	173	1760
11+0.640	JCT FAS 541							

FAS 240

MILE POST	SECTION DESCRIPTION	COUNTY	TRAFFIC TYPE	SECTION LENGTH	*******ADT******* 73	74	75	VEH MILES
0+0.000	JCT FAP 1							
		BLAINE	ALL VEHICLES	0.797		918		
0+0.797	JCT FAS 529							

FAS 240

MILE POST	SECTION DESCRIPTION	COUNTY	TRAFFIC TYPE	SECTION LENGTH	*******ADT******* 73	74	75	VEH MILES
0+0.797	JCT FAS 529							
		BLAINE	ALL VEHICLES	0.269	675	894	864	232
1+0.040	LV CHINOOK CL							
		BLAINE	ALL VEHICLES	2.021	562	674	651	1317
3+0.061	JCT COUNTY ROAD							
		BLAINE	ALL VEHICLES	23.401	143	168	160	3760
26+0.450	CLEVELAND NOT INC.							
		BLAINE	ALL VEHICLES	28.860	31	31	34	1009
55+0.312	JCT FAS 376							

FAS 241

0+0.000	JCT FAS 523							
		BLAINE	ALL VEHICLES	0.340	795			
0+0.340	LV HARLEM CL							
			ALL VEHICLES		432	427	397	1798
		BLAINE	COMMERCIAL	4.528		120	71	325
			OUT OF STATE			15	9	44
4+0.860	JCT FAS 338							
			ALL VEHICLES		159	162	168	4303
		BLAINE	COMMERCIAL	25.496		45	30	778
			OUT OF STATE			6	4	107
30+0.318	JCT TURNER SPUR							
			ALL VEHICLES		83	90	89	1072
		BLAINE	COMMERCIAL	12.018		25	16	194
			OUT OF STATE			3	2	26
42+0.348	CANADIAN BDRY LN							

FAS 241

MILE POST	SECTION DESCRIPTION	COUNTY	TRAFFIC TYPE	SECTION LENGTH	*******ADT******* 73	74	75	VEH MILES
		TURNER SPUR						
42+0.350	JCT FAS 241							
			ALL VEHICLES		106	102	106	18
		BLAINE	COMMERCIAL	0.179		28	19	3
			OUT OF STATE			3	2	
42+0.529	JCT CO RD							

FAS 242

0+0.000	JCT FAP 1							
			ALL VEHICLES		698	808	905	561
		PHILLIPS	COMMERCIAL	0.620		68	72	44
			OUT OF STATE			23	18	11
0+0.620	JCT COUNTY ROAD							
			ALL VEHICLES		288	243	276	3742
		PHILLIPS	COMMERCIAL	13.538		20	22	299
			OUT OF STATE			7	5	74
14+0.150	JCT COUNTY ROAD							
			ALL VEHICLES		106	130	143	3451
		PHILLIPS	COMMERCIAL	24.011		11	11	276
			OUT OF STATE			3	2	69
38+0.129	LORING NOT INC.							
			ALL VEHICLES		50	49	63	1014
		PHILLIPS	COMMERCIAL	15.962		4	5	81
			OUT OF STATE			1	1	20
54+0.074	CANADIAN BOUNDARY LINE							

FAS 243

MILE POST	SECTION DESCRIPTION	COUNTY	TRAFFIC TYPE	SECTION LENGTH	ADT 73	ADT 74	ADT 75	VEH MILES
0+0.000	JCT FAP 1							
		PHILLIPS	ALL VEHICLES	8.802	87	79	96	845
8+0.790	COLE NOT INC							
		PHILLIPS	ALL VEHICLES	12.553	145	132	135	1702
21+0.317	ENT SACO CL							
		PHILLIPS	ALL VEHICLES	0.317		484		
21+0.634	JCT FAP 1							

FAS 244

MILE POST	SECTION DESCRIPTION	COUNTY	TRAFFIC TYPE	SECTION LENGTH	ADT 73	ADT 74	ADT 75	VEH MILES
0+0.000	JCT FAP 16							
			ALL VEHICLES		191	212	261	430
		MUSSELSHELL	COMMERCIAL	1.649		48	59	97
			OUT OF STATE			17	21	36
1+0.640	MUSSELSHELL CO LN PETROLEUM CO							
			ALL VEHICLES		194	179	200	2084
		PETROLEUM	COMMERCIAL	10.417		40	45	473
			OUT OF STATE			15	16	175
12+0.050	JCT COUNTY ROAD							
			ALL VEHICLES		223	188	187	2118
		PETROLEUM	COMMERCIAL	11.319		42	42	480
			OUT OF STATE			15	15	177
23+0.360	ENT WINNETT CL MAIN ST							
		PETROLEUM	ALL VEHICLES	1.316		332		
24+0.674	JCT FAP 15							

FAS 245

MILE POST	SECTION DESCRIPTION	COUNTY	TRAFFIC TYPE	SECTION LENGTH	*******ADT******* 73	74	75	VEH MILES
0+0.000	JCT FAP 15 & FAS 543							
		GARFIELD	ALL VEHICLES	0.324	277			
0+0.324	LV JORDAN CL							
		GARFIELD	ALL VEHICLES	4.000	247	250	280	1121
4+0.324	JCT COUNTY ROAD							
		GARFIELD	ALL VEHICLES	17.929	90	99	111	1991
22+0.230	JCT COUNTY ROAD							
		GARFIELD	ALL VEHICLES	15.562	53	53	76	1185
37+0.784	JCT CO RD							

FAS 246

MILE POST	SECTION DESCRIPTION	COUNTY	TRAFFIC TYPE	SECTION LENGTH	73	74	75	VEH MILES
0+0.000	JCT FAP 42							
		VALLEY	ALL VEHICLES	0.495		1633		
0+0.495	LV GLASGOW CL							
		VALLEY	ALL VEHICLES	2.905	326	376	448	1302
3+0.400	JCT COUNTY ROAD							
		VALLEY	ALL VEHICLES	8.595	129	151	149	1280
11+0.980	JCT CO RD							

FAS 247

MILE POST	SECTION DESCRIPTION	COUNTY	TRAFFIC TYPE	SECTION LENGTH	73	74	75	VEH MILES
0+0.000	JCT FAP 42							
			ALL VEHICLES		436	487	471	677
		VALLEY	COMMERCIAL	1.436		51	47	68
			OUT OF STATE			14	7	10
1+0.430	JCT FAP 1							

FAS 247

MILE POST	SECTION DESCRIPTION	COUNTY	TRAFFIC TYPE	SECTION LENGTH	*******ADT******* 73	74	75	VEH MILES
1+0.430	JCT FAP 1							
		VALLEY	ALL VEHICLES		1361	1353	1176	18241
			COMMERCIAL	15.506		173	154	2389
			OUT OF STATE			29	35	547
16+0.930	JCT AIRBASE RD							
		VALLEY	ALL VEHICLES		263	281	314	10536
			COMMERCIAL	33.450		38	51	1713
			OUT OF STATE			15	10	364
50+0.360	JCT FAS 248 ENT OPHEIM CL							
		VALLEY	ALL VEHICLES	0.435	442			
50+0.795	LV OPHEIM CL							
		VALLEY	ALL VEHICLES		79	82	76	767
			COMMERCIAL	10.022		11	13	130
			OUT OF STATE			3	2	23
60+0.794	MONT SASK LN PORT OF OPHEIM							

FAS 248

0+0.000	JCT FAP 32							
		DANIELS	ALL VEHICLES	0.443	470			
0+0.443	LV SCOBEY CL							
		DANIELS	ALL VEHICLES		380	399	431	3756
			COMMERCIAL	8.700		67	75	653
			OUT OF STATE			2	7	63
9+0.143	FOUR BUTTES NOT INC. DANIELS CO.							
		DANIELS	ALL VEHICLES		148	154	155	2884
			COMMERCIAL	18.604		26	26	501
			OUT OF STATE				2	49
27+0.747	DANIELS CO LN VALLEY CO							
		VALLEY	ALL VEHICLES		120	115	121	76
			COMMERCIAL	0.628		19	21	13
			OUT OF STATE				2	1
28+0.375	VALLEY CO LN DANIELS CO							

FAS 248

MILE POST	SECTION DESCRIPTION	COUNTY	TRAFFIC TYPE	SECTION LENGTH	ADT 73	ADT 74	ADT 75	VEH MILES
28+0.375	VALLEY CO LN DANIELS CO							
			ALL VEHICLES		105	101	113	56
		DANIELS	COMMERCIAL	0.498		17	19	9
			OUT OF STATE				1	
28+0.873	DANIELS CO LN VALLEY CO							
			ALL VEHICLES		75	73	89	52
		VALLEY	COMMERCIAL	0.585		12	15	9
			OUT OF STATE				1	
29+0.458	VALLEY CO LN DANIELS CO							
			ALL VEHICLES		73	72	85	421
		DANIELS	COMMERCIAL	4.928		12	14	73
			OUT OF STATE				1	7
34+0.386	DANIELS CO LN VALLEY CO							
			ALL VEHICLES		76	74	87	399
		VALLEY	COMMERCIAL	4.547		12	15	69
			OUT OF STATE				1	6
38+0.933	JCT FAS 438							
			ALL VEHICLES			164	203	1461
		VALLEY	COMMERCIAL	7.199		27	35	254
			OUT OF STATE				3	24
46+0.132	JCT FAS 247							

FAS 249

MILE POST	SECTION DESCRIPTION	COUNTY	TRAFFIC TYPE	SECTION LENGTH	ADT 73	ADT 74	ADT 75	VEH MILES
0+0.000	JCT FAP 1							
		VALLEY	ALL VEHICLES	1.008		605		
0+1.008	LV NASHUA CL							
			ALL VEHICLES		400	405	487	820
		VALLEY	COMMERCIAL	1.684		30	36	61
			OUT OF STATE			10	12	21
2+0.667	JCT COUNTY ROAD							

FAS 249

MILE POST	SECTION DESCRIPTION	COUNTY	TRAFFIC TYPE	SECTION LENGTH	*******ADT******* 73	74	75	VEH MILES
2+0.667	JCT COUNTY ROAD							
			ALL VEHICLES		340	341	494	3865
		VALLEY	COMMERCIAL	7.817		25	37	289
			OUT OF STATE			8	12	100
10+0.472	FORT PECK NOT INC.							
			ALL VEHICLES		460	393	512	1346
		VALLEY	COMMERCIAL	2.630		29	38	100
			OUT OF STATE			9	13	35
13+0.102	JCT FAP 42							

FAS 250

0+0.000	JCT FAP 1							
		ROOSEVELT	ALL VEHICLES	1.290	342	328	336	433
1+0.290	JCT COUNTY ROAD							
		ROOSEVELT	ALL VEHICLES	14.181	225	211	200	2850
15+0.470	JCT COUNTY ROAD							
		ROOSEVELT	ALL VEHICLES	7.680	151	142	129	998
23+0.150	JCT COUNTY ROAD							
		ROOSEVELT	ALL VEHICLES	3.003	63	58	54	162
26+0.150	JCT CO RD							
		ROOSEVELT	ALL VEHICLES	23.498	42	39	44	1041
49+0.651	JCT FAP 32							

FAS 251

MILE POST	SECTION DESCRIPTION	COUNTY	TRAFFIC TYPE	SECTION LENGTH	*******ADT******* 73	74	75	VEH MILES
0+0.000	JCT FAP 1							
		ROOSEVELT	ALL VEHICLES	11.514	154	156	208	2403
11+0.510	JCT FAS 514							
		ROOSEVELT	ALL VEHICLES	20.195	92	84	92	1876
31+0.690	ROOSEVELT CO LN DANIELS CO							
		DANIELS	ALL VEHICLES	20.447	114	111	116	2373
52+0.114	JCT FAP 22							

FAS 252

MILE POST	SECTION DESCRIPTION	COUNTY	TRAFFIC TYPE	SECTION LENGTH	*******ADT******* 73	74	75	VEH MILES
0+0.000	JCT FAP 15							
		MCCONE	ALL VEHICLES	0.463		657		
0+0.463	LV CIRCLE CL							
		MCCONE	ALL VEHICLES	11.309	121	144	153	1741
11+0.730	JCT COUNTY ROAD							
		MCCONE	ALL VEHICLES	12.055	58	59	60	726
23+0.772	WELDON NOT INC							

FAS 253

MILE POST	SECTION DESCRIPTION	COUNTY	TRAFFIC TYPE	SECTION LENGTH	*******ADT******* 73	74	75	VEH MILES
0+0.000	JCT FORMER FAP 17							
			ALL VEHICLES		204	218	239	1325
		PRAIRIE	COMMERCIAL	5.539		20	31	172
			OUT OF STATE			22	26	145
5+0.520	JCT COUNTY ROAD							
			ALL VEHICLES		99	78	98	990
		PRAIRIE	COMMERCIAL	10.004		7	12	128
			OUT OF STATE			8	10	108
15+0.520	JCT COUNTY ROAD							

FAS 253

MILE POST	SECTION DESCRIPTION	COUNTY	TRAFFIC TYPE	SECTION LENGTH	*******ADT******* 73	74	75	VEH MILES
15+0.520	JCT COUNTY ROAD							
		PRAIRIE	ALL VEHICLES		60	48	73	1541
			COMMERCIAL	21.102		4	9	200
			OUT OF STATE			5	8	169
36+0.600	PRAIRIE CO LN MCCONE CO							
		MCCONE	ALL VEHICLES		66	65	88	358
			COMMERCIAL	4.070		6	11	46
			OUT OF STATE			6	9	39
40+0.670	JCT COUNTY ROAD							
		MCCONE	ALL VEHICLES		100	94	105	507
			COMMERCIAL	4.835		9	13	66
			OUT OF STATE			9	11	55
45+0.500	JCT FAS 510							
		MCCONE	ALL VEHICLES		320	245	346	346
			COMMERCIAL	1.002		23	44	45
			OUT OF STATE			25	38	38
46+0.504	JCT FAP 15							

FAS 254

0+0.000	JCT FAP 20							
		DAWSON	ALL VEHICLES	23.437	242	236	209	4904
23+0.400	JCT FAS 470							
		DAWSON	ALL VEHICLES	19.878	179	182	193	3852
43+0.270	JCT FAP 51							
		DAWSON	ALL VEHICLES	0.199	390	375	389	77
43+0.469	ENT RICHEY CL							
		DAWSON	ALL VEHICLES	0.294	445			
43+0.763	JCT RICHEY SPUR							
		DAWSON	ALL VEHICLES	0.213	330			
43+0.976	LV RICHEY CL							

FAS 254

MILE POST	SECTION DESCRIPTION	COUNTY	TRAFFIC TYPE	SECTION LENGTH	*******ADT******* 73	74	75	VEH MILES
43+0.976	LV RICHEY CL							
		DAWSON	ALL VEHICLES	7.740	92	79	87	676
51+0.690	DAWSON CO LN RICHLAND CO							
		RICHLAND	ALL VEHICLES	1.000	50	41	45	45
52+0.690	RICHLAND CO LN DAWSON CO							
		DAWSON	ALL VEHICLES	7.000	31	32	35	248
59+0.690	DAWSON CL MCCONE CO							
		MCCONE	ALL VEHICLES	6.000	32	30	38	231
65+0.694	JCT FAP 25							
		**RICHEY SPUR **						
65+0.696	JCT FAS 254							
		DAWSON	ALL VEHICLES	0.229	480			
65+0.925	END OF RTE							

FAS 256

0+0.000	JCT FAP 22							
			ALL VEHICLES		505	533	541	3833
		SHERIDAN	COMMERCIAL	7.074		48	57	410
			OUT OF STATE			24	28	199
7+0.070	RAYMOND NOT INC							
			ALL VEHICLES		215	202	228	1955
		SHERIDAN	COMMERCIAL	8.561		18	24	209
			OUT OF STATE			9	11	101
15+0.632	MONTANA-CANADIAN BOUNDARY LINE							

FAS 257

MILE POST	SECTION DESCRIPTION	COUNTY	TRAFFIC TYPE	SECTION LENGTH	*******ADT******* 73	74	75	VEH MILES
0+0.000	JCT FAP 2 SPUR							
		MINERAL	ALL VEHICLES	0.360	2672			
0+0.360	JCT I 90							
		MINERAL	ALL VEHICLES	0.069	1514			
0+0.429	JCT FAS 262							
		MINERAL	ALL VEHICLES	0.846	1350			
1+0.488	LV SUPERIOR CL							
		MINERAL	ALL VEHICLES	4.954	901	976	1006	4983
6+0.661	JCT CO RD							

FAS 258

0+0.000	JCT CO RD FT PECK IR							
			ALL VEHICLES		277	193	271	270
		SHERIDAN	COMMERCIAL	0.997		27	54	54
			OUT OF STATE			7	3	3
0+0.997	JCT FAP 22							
			ALL VEHICLES		293	230	231	2871
		SHERIDAN	COMMERCIAL	12.416		35	64	798
			OUT OF STATE			9	6	83
13+0.390	JCT FAS 516							
			ALL VEHICLES		215	194	174	1115
		SHERIDAN	COMMERCIAL	6.410		30	48	310
			OUT OF STATE			7	5	32
19+0.804	MONTANA-NORTH DAKOTA STATE LINE							

FAS 261

MILE POST	SECTION DESCRIPTION	COUNTY	TRAFFIC TYPE	SECTION LENGTH	*******ADT******* 73	74	75	VEH MILES
0+0.000	JCT I 94 FAP 15							
		WIBAUX	ALL VEHICLES	0.081		185		
0+0.081	LV WIBAUX CL							
		WIBAUX	ALL VEHICLES	11.675	144	63	137	1600
11+0.920	JCT COUNTY ROAD							
		WIBAUX	ALL VEHICLES	13.750	27	13	19	272
25+0.670	WIBAUX CO LN RICHLAND CO							
		RICHLAND	ALL VEHICLES	18.820	20	21	27	520
44+0.478	JCT COUNTY ROAD							
		RICHLAND	ALL VEHICLES	4.980	270	208	220	1098
49+0.636	JCT FAP 26							

FAS 262

MILE POST	SECTION DESCRIPTION	COUNTY	TRAFFIC TYPE	SECTION LENGTH	*******ADT******* 73	74	75	VEH MILES
0+0.000	JCT FAS 257 SUPERIOR							
		MINERAL	ALL VEHICLES	1.126	272	333	298	336
1+0.126	LV SUPERIOR CL ENT LOLO NF							
		MINERAL	ALL VEHICLES	3.997	185	207	189	755
5+0.123	JCT CO RD							

FAS 263

MILE POST	SECTION DESCRIPTION	COUNTY	TRAFFIC TYPE	SECTION LENGTH	*******ADT******* 73	74	75	VEH MILES
0+0.880	JCT FAU 8124 FAS 430							
		MISSOULA	ALL VEHICLES	5.401	1129	1254	1204	6507
6+0.281	JCT CO RD							
		MISSOULA	ALL VEHICLES	4.980		319	371	1850
11+0.261	JCT FAS 474							

FAS 263

MILE POST	SECTION DESCRIPTION	COUNTY	TRAFFIC TYPE	SECTION LENGTH	*******ADT******* 73	74	75	VEH MILES
11+0.261	JCT FAS 474	MISSOULA	ALL VEHICLES	4.097	476	588	538	2206
15+0.358	JCT FAP 2							

FAS 267

1+0.838	JCT FAU 8115	MISSOULA	ALL VEHICLES	3.164	902	1942	1899	6008
5+0.002	JCT CO RD							

FAS 268

0+0.000	JCT FAS 269	RAVALLI	ALL VEHICLES	5.434	770	736	781	4244
5+0.420	JCT FAS 203	RAVALLI	ALL VEHICLES	3.601	269	256	267	962
9+0.032	JCT CO RD							

FAS 269

0+0.000	JCT FAP 7	RAVALLI	ALL VEHICLES	0.060	2320	2084	1929	115
0+0.060	LV HAMILTON CL							

FAS 269

MILE POST	SECTION DESCRIPTION	COUNTY	TRAFFIC TYPE	SECTION LENGTH	*******ADT******* 73	74	75	VEH MILES
0+0.060	LV HAMILTON CL							
		RAVALLI	ALL VEHICLES	0.940	1730	1676	1618	1520
0+1.000	JCT FAS 368							
		RAVALLI	ALL VEHICLES	2.100	1320	1565	1583	3324
3+0.090	JCT FAS 380							
		RAVALLI	ALL VEHICLES	2.600	1383	1484	1456	3786
5+0.680	JCT FAS 373							
		RAVALLI	ALL VEHICLES	4.300	1082	1037	955	4110
9+0.979	JCT FAS 367							
		RAVALLI	ALL VEHICLES	5.200	840	846	810	4212
15+0.160	JCT FAS 370							
		RAVALLI	ALL VEHICLES	3.000	794	1184	1159	3477
18+0.150	JCT FAS 377							
		RAVALLI	ALL VEHICLES	1.100	1074	1381	1365	1502
19+0.250	JCT FAS 372							
		RAVALLI	ALL VEHICLES	0.216	1200	1543	1480	319
19+0.466	ENT STEVENSVILLE CL							
		RAVALLI	ALL VEHICLES	0.540		2049		
20+0.000	JCT FAS 268 LV STEVENSVILLE CL							
		RAVALLI	ALL VEHICLES	1.308	1685	1897	1901	2486
21+0.304	JCT FAP 7							

FAS 270

0+0.000	JCT FAS 323							
		CARTER	ALL VEHICLES	21.502	34	41	48	1042
21+0.502	JCT CO RD							

FAS 271

MILE POST	SECTION DESCRIPTION	COUNTY	TRAFFIC TYPE	SECTION LENGTH	*******ADT******* 73	74	75	VEH MILES
0+0.000	JCT S FRTG RD I 90							
			ALL VEHICLES		95	127	90	529
		GRANITE	COMMERCIAL	5.886		20	13	78
			OUT OF STATE			2	2	13
5+0.880	GRANITE CO LN POWELL CO							
			ALL VEHICLES		98	91	81	1111
		POWELL	COMMERCIAL	13.649		14	12	164
			OUT OF STATE			1	2	28
19+0.520	JCT FAS 272							
			ALL VEHICLES		198	163	187	270
		POWELL	COMMERCIAL	1.444		26	27	40
			OUT OF STATE			2	4	7
20+0.963	JCT FAS 272							
			ALL VEHICLES		287	328	293	1468
		POWELL	COMMERCIAL	5.013		52	43	217
			OUT OF STATE			5	7	38
25+0.976	JCT FAP 24							

FAS 272

0+0.000	JCT FAP 8							
			ALL VEHICLES		284	323	326	871
		POWELL	COMMERCIAL	2.670		52	48	129
			OUT OF STATE			5	8	22
2+0.670	JCT COUNTY ROAD							
			ALL VEHICLES		173	182	188	3048
		POWELL	COMMERCIAL	16.132		29	27	451
			OUT OF STATE			3	4	79
18+0.871	NEVADA CREEK DAM							
			ALL VEHICLES		181	236	194	1686
		POWELL	COMMERCIAL	8.693		37	28	249
			OUT OF STATE			4	5	43
27+0.553	JCT FAS 271							

FAS 272

MILE POST	SECTION DESCRIPTION	COUNTY	TRAFFIC TYPE	SECTION LENGTH	*******ADT******* 73	74	75	VEH MILES
	COIN S00271 019+0.520-020+0.963							
28+0.998	JCT FAS 271							
			ALL VEHICLES		61	62	55	939
		POWELL	COMMERCIAL	16.904		10	8	139
			OUT OF STATE			1	1	24
45+1.346	JCT FAP 24							

FAS 273

0+0.000	JCT FAP 47							
		DEER LODGE	ALL VEHICLES	4.161	383	632	414	1726
4+0.160	JCT COUNTY ROAD							
		DEER LODGE	ALL VEHICLES	7.510	237	402	342	2571
11+0.670	GALEN NOT INC							
		DEER LODGE	ALL VEHICLES	0.510	360	405	414	211
12+0.180	JCT FAP 2							
		****NON EXISTENT****		1.001				
13+0.185	JCT CO RD SEC 28,29,30,31,T.6N,R.9W							

FAS 274

0+0.000	JCT FAP 19							
			ALL VEHICLES		232	268	281	2580
		DEER LODGE	COMMERCIAL	9.159		34	36	330
			OUT OF STATE			5	5	51
9+0.150	CONTINENTAL DIVIDE							

FAS 274

MILE POST	SECTION DESCRIPTION	COUNTY	TRAFFIC TYPE	SECTION LENGTH	*******ADT******* 73	74	75	VEH MILES
9+0.150	CONTINENTAL DIVIDE							
			ALL VEHICLES		172	164	160	2058
		DEER LODGE	COMMERCIAL	12.863		21	20	263
			OUT OF STATE			3	3	41
22+0.004	JCT FAP 46							

FAS 275

0+0.000	JCT FAP 19							
		DEER LODGE	ALL VEHICLES	0.919	905	1048	1019	937
0+0.919	JCT FAS 539							
		DEER LODGE	ALL VEHICLES	1.365	140	138	140	191
2+0.272	JCT FRTG RD							

FAS 276

0+0.450	JCT FAU 1802							
		SILVER BOW	ALL VEHICLES	9.700	124	118	109	1064
10+0.150	JCT CO RD							

FAS 277

MILE POST	SECTION DESCRIPTION	COUNTY	TRAFFIC TYPE	SECTION LENGTH	*******ADT******* 73	74	75	VEH MILES
0+0.000	JCT FAP 23							
		CARTER	ALL VEHICLES	33.562	39	41	40	1370
33+0.552	JCT FAS 323							

FAS 278

0+0.000	JCT FAP 3							
		BEAVERHEAD	ALL VEHICLES	25.290	303	277	256	6496
25+0.290	JCT COUNTY ROAD							
		BEAVERHEAD	ALL VEHICLES	17.742	240	168	149	2652
43+0.032	JACKSON NOT INC							
		BEAVERHEAD	ALL VEHICLES	18.366	196	186	178	3279
61+0.398	JCT FAP 46							

FAS 279

0+0.000	JCT FORMER FAP 3							
		LEWIS AND CLARK	ALL VEHICLES	14.823	498	571	600	8905
14+0.823	CANYON CREEK NOT INC							
		LEWIS AND CLARK	ALL VEHICLES	7.206	191	274	218	1574
22+0.029	WILBORN NOT INC							
		LEWIS AND CLARK	ALL VEHICLES	16.542	148	160	144	2385
38+0.571	JCT FAP 24							

FAS 280

MILE POST	SECTION DESCRIPTION	COUNTY	TRAFFIC TYPE	SECTION LENGTH	*******ADT******* 73	74	75	VEH MILES
4+0.284	JCT FAU 5802							
		LEWIS AND CLARK	ALL VEHICLES	2.614	1226	1364	1289	3372
6+0.898	JCT FAS 433							
		LEWIS AND CLARK	ALL VEHICLES	2.022	578	575	575	1162
8+0.920	JCT CO RD							
		LEWIS AND CLARK	ALL VEHICLES	11.928	343	353	273	3256
20+0.848	JCT CO RD							

FAS 281

0+0.000	JCT FAS 399							
			ALL VEHICLES		443	421	450	13869
		JEFFERSON	COMMERCIAL	30.809		68	86	2676
			OUT OF STATE			66	58	1816
30+0.794	JCT FRTG RD							

FAS 283

0+0.000	JCT FAP 13							
		MADISON	ALL VEHICLES	6.426	210	194	159	1024
6+0.413	JCT CO RD							

FAS 284

MILE POST	SECTION DESCRIPTION	COUNTY	TRAFFIC TYPE	SECTION LENGTH	*******ADT******* 73	74	75	VEH MILES
0+0.000	JCT FAP 8							
		JEFFERSON	ALL VEHICLES	0.464	629	611	611	283
0+0.464	JEFFERSON CO LN LEWIS & CLARK CO							
		LEWIS AND CLARK	ALL VEHICLES	8.359	521	582	647	5415
8+0.810	JCT COUNTY ROAD							
		LEWIS AND CLARK	ALL VEHICLES	6.741	303	352	314	2116
15+0.549	LEWIS & CLARK CO LN BROADWATER CO							
		BROADWATER	ALL VEHICLES	3.346	136	140	112	377
18+0.890	JCT CO RD							
		BROADWATER	ALL VEHICLES	16.581	120	145	124	2070
35+0.460	JCT COUNTY ROAD							
		BROADWATER	ALL VEHICLES	7.224	348	414	451	3261
42+0.684	JCT FAP 14							

FAS 285

0+0.000	JCT FAP 8							
		BROADWATER	ALL VEHICLES	5.601	144	158	185	1038
5+0.601	JCT FAS 437							
		BROADWATER	ALL VEHICLES	3.819	160	168	130	496
9+0.420	JCT CO RD							

FAS 286

0+0.000	JCT FAP 2							
		GALLATIN	ALL VEHICLES	3.948	450	293	424	1673
3+0.942	TRIDENT NOT INC							

FAS 287

MILE POST	SECTION DESCRIPTION	COUNTY	TRAFFIC TYPE	SECTION LENGTH	*******ADT******* 73	74	75	VEH MILES
0+0.000	JCT FAP 2							
		GALLATIN	ALL VEHICLES	0.370		920		
0+0.370	LV THREE FORKS CL							
		GALLATIN	ALL VEHICLES	6.130	391	446	376	2310
6+0.500	WILLOW CREEK NOT INC							
		GALLATIN	ALL VEHICLES	1.496	218	242	212	317
7+1.010	JCT CO RD							

FAS 288

MILE POST	SECTION DESCRIPTION	COUNTY	TRAFFIC TYPE	SECTION LENGTH	73	74	75	VEH MILES
0+0.000	JCT I 90 MANHATTAN INT JCT FAS 346							
		GALLATIN	ALL VEHICLES	6.140	423	443	452	2778
6+0.524	JCT FAS 347							
		GALLATIN	ALL VEHICLES	10.250	425	347	398	4086
16+0.773	JCT FAS 289							

FAS 289

MILE POST	SECTION DESCRIPTION	COUNTY	TRAFFIC TYPE	SECTION LENGTH	73	74	75	VEH MILES
0+0.000	JCT FAP 13							
		MADISON	ALL VEHICLES	11.480	332	326	322	3702
			COMMERCIAL			27	26	303
			OUT OF STATE			17	16	185
11+0.450	MADISON CO LN GALLATIN CO							
		GALLATIN	ALL VEHICLES	1.600	271	272	359	574
			COMMERCIAL			23	29	47
			OUT OF STATE			14	17	28
13+0.050	GALLATIN CO LN MADISON CO							

FAS 289

MILE POST	SECTION DESCRIPTION	COUNTY	TRAFFIC TYPE	SECTION LENGTH	*******ADT******* 73	74	75	VEH MILES
13+0.050	GALLATIN CO LN MADISON CO							
			ALL VEHICLES		276	277	329	580
		MADISON	COMMERCIAL	1.761		23	27	47
			OUT OF STATE			15	16	29
14+0.810	MADISON CO LN GALLATIN CO							
			ALL VEHICLES		337	387	324	3552
		GALLATIN	COMMERCIAL	10.942		32	26	291
			OUT OF STATE			21	16	177
25+0.750	JCT FAS 288							
			ALL VEHICLES		1224	1145	1308	4274
		GALLATIN	COMMERCIAL	3.267		97	107	350
			OUT OF STATE			62	65	213
29+0.021	JCT FAS 291							
			ALL VEHICLES		1524	1390	1667	6
		GALLATIN	COMMERCIAL	0.004		118	136	
			OUT OF STATE			76	83	
29+0.025	JCT FAP 50							

FAS 290

0+0.000	JCT FAS 291							
		GALLATIN	ALL VEHICLES	0.500	1952			
0+0.500	JCT FAP 2							
		GALLATIN	ALL VEHICLES	0.627	1024			
1+0.127	LV BELGRADE CL							
		GALLATIN	ALL VEHICLES	7.608	258	273	260	1981
8+0.735	JCT FAS 346							
		GALLATIN	ALL VEHICLES	8.012	145	135	115	926
16+0.747	JCT CO RD							

FAS 291

MILE POST	SECTION DESCRIPTION	COUNTY	TRAFFIC TYPE	SECTION LENGTH	*******ADT******* 73	74	75	VEH MILES
0+0.000	JCT FAP 50 FAS 289							
			ALL VEHICLES		1263	1338	1162	7681
		GALLATIN	COMMERCIAL	6.610		176	152	1006
			OUT OF STATE			89	55	368
6+0.560	JCT FAS 347							
			ALL VEHICLES		2738	2182	2033	199
		GALLATIN	COMMERCIAL	0.098		288	266	26
			OUT OF STATE			146	97	9
6+0.658	JCT I 90 BELGRADE INT							
			ALL VEHICLES		2713	2171	2373	180
		GALLATIN	COMMERCIAL	0.076		286	310	23
			OUT OF STATE			145	113	8
6+0.734	ENT BELGRADE CL							
		GALLATIN	ALL VEHICLES	0.251	3135			
6+0.985	JCT FAS 290							
		GALLATIN	ALL VEHICLES	0.498	1380			
7+0.463	LV BELGRADE CL							
			ALL VEHICLES		1430	1144	1175	3
		GALLATIN	COMMERCIAL	0.003		151	76	
			OUT OF STATE			76	28	
7+0.466	JCT FAP 2							

FAS 292

0+0.000	JCT FAP 27							
		CARTER	ALL VEHICLES	17.609	42	51	55	984
17+0.600	JCT COUNTY ROAD							
		CARTER	ALL VEHICLES	7.394	44	34	46	343
24+0.980	JCT CO RD							

FAS 293

MILE POST	SECTION DESCRIPTION	COUNTY	TRAFFIC TYPE	SECTION LENGTH	*******ADT******* 73	74	75	VEH MILES
0+0.962	JCT FAU 1211							
			ALL VEHICLES		3080	3558	3500	1666
		GALLATIN	COMMERCIAL	0.476		259	255	121
			OUT OF STATE			402	395	188
1+0.438	JCT FAS 536							
			ALL VEHICLES		1223	1407	1270	10350
		GALLATIN	COMMERCIAL	8.144		102	92	755
			OUT OF STATE			159	143	1169
9+0.582	JCT CO RD							
			ALL VEHICLES		733	736	627	5783
		GALLATIN	COMMERCIAL	9.211		53	45	422
			OUT OF STATE			83	70	653
18+0.793	JCT CO RD							
			ALL VEHICLES		95	108	118	1507
		GALLATIN	COMMERCIAL	12.699		10	11	150
			OUT OF STATE			4	4	60
31+0.492	GALLATIN CO LN PARK CO							
			ALL VEHICLES		100	124	115	778
		PARK	COMMERCIAL	6.738		12	11	77
			OUT OF STATE			4	4	31
38+0.230	JCT FAP 11							

FAS 294

0+0.000	JCT FAP 11							
		MEAGHER	ALL VEHICLES	27.053	72	103	95	2579
27+0.040	MARTINSDALE NOT INC							
		MEAGHER	ALL VEHICLES	2.120	170	223	205	435
29+0.164	JCT FAP 14							

FAS 295

MILE POST	SECTION DESCRIPTION	COUNTY	TRAFFIC TYPE	SECTION LENGTH	*******ADT******* 73	74	75	VEH MILES
0+0.000	JCT FAP 2							
		PARK	ALL VEHICLES	10.029	97	61	74	750
10+0.010	JCT FAS 475							
		PARK	ALL VEHICLES	2.000	67	61	40	80
12+0.012	JCT CO RD							

FAS 296

0+0.000	JCT FAP 14							
		WHEATLAND	ALL VEHICLES	0.499	250	244	235	117
0+0.499	TWODOT NOT INC							
		WHEATLAND	ALL VEHICLES	6.864	107	93	95	653
7+0.340	JCT COUNTY ROAD							
		WHEATLAND	ALL VEHICLES	6.594	45	48	35	230
13+0.932	JCT CO RD							

FAS 297

0+0.000	JCT FAP 14							
		WHEATLAND	ALL VEHICLES	8.711	52	42	41	359
8+0.711	JCT CO RD							

FAS 298

MILE POST	SECTION DESCRIPTION	COUNTY	TRAFFIC TYPE	SECTION LENGTH	*******ADT******* 73	74	75	VEH MILES
0+0.000	JCT FAP 2							
		SWEET GRASS	ALL VEHICLES	0.882	897			
0+0.882	LV BIG TIMBER CL							
		SWEET GRASS	ALL VEHICLES	15.349	281	334	323	4968
16+0.231	MCLEOD NOT INC							
		SWEET GRASS	ALL VEHICLES	11.043	174	196	179	1987
27+0.274	GALLATIN NF BDRY							

FAS 299

MILE POST	SECTION DESCRIPTION	COUNTY	TRAFFIC TYPE	SECTION LENGTH	*******ADT******* 73	74	75	VEH MILES
0+0.000	JCT FAP 14 FAS 300							
		GOLDEN VALLEY	ALL VEHICLES	0.632		154		
0+0.632	LV RYEGATE CL							
		GOLDEN VALLEY	ALL VEHICLES	4.245	87	83	83	352
4+0.860	FRANKLIN NOT INC							
		GOLDEN VALLEY	ALL VEHICLES	1.555	57	54	50	78
6+0.412	JCT CO RD							

FAS 300

MILE POST	SECTION DESCRIPTION	COUNTY	TRAFFIC TYPE	SECTION LENGTH	*******ADT******* 73	74	75	VEH MILES
0+0.000	JCT FAP 14 IN RYEGATE							
		GOLDEN VALLEY	ALL VEHICLES	0.572		278		
0+0.572	LV RYEGATE CL							
		GOLDEN VALLEY	ALL VEHICLES	8.098	95	90	100	815
8+0.670	JCT COUNTY ROAD							
		GOLDEN VALLEY	ALL VEHICLES	2.530	44	42	43	108
11+0.200	JCT CO RD							

FAS 302

MILE POST	SECTION DESCRIPTION	COUNTY	TRAFFIC TYPE	SECTION LENGTH	*******ADT******* 73	74	75	VEH MILES
4+0.800	JCT FAS 429 FAU 1002							
		YELLOWSTONE	ALL VEHICLES	15.987	372	379	369	5901
20+0.787	STILLWATER CO LN STILLWATER CO							
		STILLWATER	ALL VEHICLES	1.392	209	158	150	208
22+0.179	JCT CO RD AT MOLT NOT INC							

FAS 303

0+0.000	JCT FORMER FAP 2							
		YELLOWSTONE	ALL VEHICLES	5.604	204	185	188	1058
5+0.600	JCT FORMER FAP 2							
		YELLOWSTONE	ALL VEHICLES	0.100	270	259	295	29
5+0.700	YELLOWSTONE COUNTY							
		YELLOWSTONE	ALL VEHICLES	10.400	113	123	146	1528
16+0.104	JCT I 94 POMPEY PILLAR INT							

FAS 304

0+0.000	JCT FORMER FAP 2 YELLOWSTONE CO							
		YELLOWSTONE	ALL VEHICLES	3.000	1135	808	914	2742
3+0.000	SHEPHERD NOT INC							
		YELLOWSTONE	ALL VEHICLES	1.832	504	380	385	706
4+0.833	JCT CO RD							

FAS 305

MILE POST	SECTION DESCRIPTION	COUNTY	TRAFFIC TYPE	SECTION LENGTH	*******ADT******* 73	74	75	VEH MILES
0+0.000	JCT FRTG RD							
		YELLOWSTONE	ALL VEHICLES	6.549	715	1134	1001	6561
6+0.549	JCT FAS 502							
		YELLOWSTONE	ALL VEHICLES	2.006	1335	1415	1385	2778
8+0.555	JCT FAS 429 FAU 1010							

FAS 306

0+0.000	JCT FAP 2							
		STILLWATER	ALL VEHICLES	14.610	140	168	222	3247
14+0.603	JCT COUNTY ROAD							
		STILLWATER	ALL VEHICLES	10.395	129	145	130	1360
24+0.989	RAPELJE NOT INC							

FAS 307

0+0.000	JCT FAP 28 RED LODGE THIRD ST							
		CARBON	ALL VEHICLES	0.472		660		
0+0.472	LV RED LODGE CL							
			ALL VEHICLES		400	428	418	3193
		CARBON	COMMERCIAL	7.636		36	35	271
			OUT OF STATE			17	17	134
8+0.106	JCT COUNTY ROAD							
			ALL VEHICLES		223	222	217	2197
		CARBON	COMMERCIAL	10.108		18	18	186
			OUT OF STATE			9	9	92
18+0.210	ROSCOE NOT INC							

MILE POST	SECTION DESCRIPTION	COUNTY	TRAFFIC TYPE	SECTION LENGTH	*******ADT******* 73	74	75	VEH MILES
18+0.210	ROSCOE NOT INC							
		CARBON	ALL VEHICLES		216	215	233	1329
			COMMERCIAL	5.705		18	19	112
			OUT OF STATE			9	9	55
23+0.910	CARBON CO LN STILLWATER CO							
		STILLWATER	ALL VEHICLES		212	231	232	92
			COMMERCIAL	0.397		19	19	7
			OUT OF STATE			9	9	3
24+0.300	STILLWATER CO LN CARBON CO							
		CARBON	ALL VEHICLES		208	246	242	189
			COMMERCIAL	0.785		20	20	16
			OUT OF STATE			10	10	7
25+0.080	CARBON CO LN STILLWATER CO							
		STILLWATER	ALL VEHICLES		241	270	351	1716
			COMMERCIAL	4.888		22	29	145
			OUT OF STATE			11	14	72
29+0.950	JCT FAS 419							
		STILLWATER	ALL VEHICLES		710	684	968	2983
			COMMERCIAL	3.081		58	82	253
			OUT OF STATE			28	40	125
33+0.030	JCT FAS 420							
		STILLWATER	ALL VEHICLES		944	947	1246	16111
			COMMERCIAL	12.928		80	105	1369
			OUT OF STATE			39	52	676
45+0.953	JCT FAS 421							
		STILLWATER	ALL VEHICLES		1432	1589	1614	721
			COMMERCIAL	0.447		171	137	61
			OUT OF STATE			55	67	30
46+0.376	ENT COLUMBUS CL PATTEN ST							
		STILLWATER	ALL VEHICLES	0.299		1746		
46+0.675	JCT FAP 2							

FAS 308

MILE POST	SECTION DESCRIPTION	COUNTY	TRAFFIC TYPE	SECTION LENGTH	*******ADT******* 73	74	75	VEH MILES
0+0.000	JCT FAP 28							
			ALL VEHICLES		532	559	450	126
		CARBON	COMMERCIAL	0.282		32	31	9
			OUT OF STATE			57	44	12
0+0.282	ENT RED LODGE CL							
		CARBON	ALL VEHICLES	0.599	474	529	410	245
0+0.881	LV RED LODGE CL							
			ALL VEHICLES		392	446	357	2043
		CARBON	COMMERCIAL	5.707		26	25	145
			OUT OF STATE			45	35	202
6+0.570	ENT BEARCREAK CL							
		CARBON	ALL VEHICLES	0.493	353	368	351	173
7+0.060	LV BEARCREEK CL							
			ALL VEHICLES		350	333	341	2575
		CARBON	COMMERCIAL	7.534		19	24	183
			OUT OF STATE			34	33	255
14+0.582	JCT FAS 397							
			ALL VEHICLES		758	875	922	10050
		CARBON	COMMERCIAL	10.899		110	130	1417
			OUT OF STATE			146	162	1768
25+0.467	JCT FAP 4							

FAS 310

0+0.000	JCT FAP 2							
		YELLOWSTONE	ALL VEHICLES	0.099	150	131	120	11
0+0.099	JCT I 94 CUSTER INT							
		YELLOWSTONE	ALL VEHICLES	1.095	93	79	91	99
1+0.194	JCT FAS 311							
		YELLOWSTONE	ALL VEHICLES	27.668	21	20	30	854
28+0.862	YELLOWSTONE CO LN MUSSELSHELL CO							

FAS 310

MILE POST	SECTION DESCRIPTION	COUNTY	TRAFFIC TYPE	SECTION LENGTH	*******ADT******* 73	74	75	VEH MILES
28+0.862	YELLOWSTONE CO LN MUSSELSHELL CO							
		MUSSELSHELL	ALL VEHICLES	13.567	44	41	43	591
42+0.429	MUSSELSHELL NOT INC							
		MUSSELSHELL	ALL VEHICLES	0.889	156	137	160	142
43+0.318	JCT FAP 14							

FAS 311

0+0.000	JCT FAS 310							
		YELLOWSTONE	ALL VEHICLES	5.002	38	36	26	130
5+0.000	YELLOWSTONE CO LN TREASURE CO							
		TREASURE	ALL VEHICLES	12.219	72	65	59	732
17+0.200	MYERS NOT INC							
		TREASURE	ALL VEHICLES	7.062	232	211	222	1573
24+0.244	JCT FAP 2							

FAS 313

0+0.000	JCT FAP 16 HARDIN							
		BIG HORN	ALL VEHICLES	0.508	1130	1354	1197	608
0+0.508	LV HARDIN CL							
		BIG HORN	ALL VEHICLES	7.108	887	908	883	6281
7+0.599	BIG HORN RIVER BRIDGE							
		BIG HORN	ALL VEHICLES	15.204	508	468	535	8137
22+0.770	ST XAVIER NOT INC							
		BIG HORN	ALL VEHICLES	10.633	401	414	465	4952
33+0.380	JCT FAS 463							

FAS 313

MILE POST	SECTION DESCRIPTION	COUNTY	TRAFFIC TYPE	SECTION LENGTH	*******ADT******* 73	74	75	VEH MILES
33+0.380	JCT FAS 463							
		BIG HORN	ALL VEHICLES	4.400	328	267	416	1830
37+0.782	JCT CO RD							

FAS 314

MILE POST	SECTION DESCRIPTION	COUNTY	TRAFFIC TYPE	SECTION LENGTH	*******ADT******* 73	74	75	VEH MILES
0+0.000	JCT WYO FAS 87							
		BIG HORN	ALL VEHICLES	18.599	238	259	294	5480
18+0.599	JCT FAS 566							
		BIG HORN	ALL VEHICLES	26.800	144	124	95	2558
45+0.399	JCT FAP 37							

FAS 315

MILE POST	SECTION DESCRIPTION	COUNTY	TRAFFIC TYPE	SECTION LENGTH	*******ADT******* 73	74	75	VEH MILES
0+0.000	JCT INDIAN RD CHEYENNE IR BDRY							
			ALL VEHICLES		311	307	356	3221
		ROSEBUD	COMMERCIAL	9.049		55	33	306
			OUT OF STATE			11	11	103
9+0.049	JCT CO RD							
			ALL VEHICLES		508	451	498	4719
		ROSEBUD	COMMERCIAL	9.466		81	47	448
			OUT OF STATE			16	15	151
18+0.515	COLSTRIP NOT INC							
			ALL VEHICLES		1193	1047	1425	9682
		ROSEBUD	COMMERCIAL	6.790		189	135	919
			OUT OF STATE			37	45	309
25+0.305	JCT CO RD							

FAS 315

MILE POST	SECTION DESCRIPTION	COUNTY	TRAFFIC TYPE	SECTION LENGTH	*******ADT******* 73	74	75	VEH MILES
25+0.305	JCT CO RD							
			ALL VEHICLES		892	735	893	19457
		ROSEBUD	COMMERCIAL	21.777		133	88	1930
			OUT OF STATE			25	28	610
47+0.082	JCT I 94 COLSTRIP INT							
			ALL VEHICLES		118	195	288	196
		ROSEBUD	COMMERCIAL	0.681		39	52	35
			OUT OF STATE			2	5	3
47+0.763	JCT FAP 2							

FAS 317

0+0.000	JCT FAP 5 FAS 207							
		FLATHEAD	ALL VEHICLES	2.704	657	926	1028	2780
2+0.704	JCT FAU 6715							
		FLATHEAD	ALL VEHICLES	1.780	1015	1130	1448	2577
4+0.484	JCT FAP 1							

FAS 320

0+0.000	JCT FAP 2							
		FALLON	ALL VEHICLES	4.217	55	67	69	290
4+0.200	FALLON CO LN CUSTER CO							
		CUSTER	ALL VEHICLES	1.353	53	57	50	67
5+0.550	ENT ISMAY CL							
		CUSTER	ALL VEHICLES	0.509		43	47	24
6+0.052	JCT CO RD							

FAS 321

MILE POST	SECTION DESCRIPTION	COUNTY	TRAFFIC TYPE	SECTION LENGTH	ADT 73	ADT 74	ADT 75	VEH MILES
0+0.000	JCT FAP 2 PLEVNA							
		FALLON	ALL VEHICLES	0.511		412		
0+0.511	LV PLEVNA CL							
		FALLON	ALL VEHICLES	2.306	127	125	127	293
2+0.810	JCT FAS 493							
		FALLON	ALL VEHICLES	7.017	59	60	47	334
9+0.802	JCT CO RD							

FAS 322

MILE POST	SECTION DESCRIPTION	COUNTY	TRAFFIC TYPE	SECTION LENGTH	ADT 73	ADT 74	ADT 75	VEH MILES
0+0.000	JCT FAP 27							
		FALLON	ALL VEHICLES	17.102	115	117	121	2082
17+0.100	JCT FAS 546							
		FALLON	ALL VEHICLES	12.722	30	32	36	468
29+0.812	JCT CO RD							

FAS 323

MILE POST	SECTION DESCRIPTION	COUNTY	TRAFFIC TYPE	SECTION LENGTH	ADT 73	ADT 74	ADT 75	VEH MILES
0+0.000	JCT FAP 27							
		CARTER	ALL VEHICLES	0.246	288	332		
0+0.246	LV EKALAKA CL							
			ALL VEHICLES		210	214	382	2627
		CARTER	COMMERCIAL	6.868		37	66	459
			OUT OF STATE			11	12	86
7+0.114	JCT COUNTY ROAD							
			ALL VEHICLES		109	115	166	2233
		CARTER	COMMERCIAL	13.397		20	29	390
			OUT OF STATE			6	5	73
20+0.511	BELLTOWER NOT INC							

FAS 323

MILE POST	SECTION DESCRIPTION	COUNTY	TRAFFIC TYPE	SECTION LENGTH	*******ADT******* 73	74	75	VEH MILES
20+0.511	BELLTOWER NOT INC							
		CARTER	ALL VEHICLES		80	99	97	1073
			COMMERCIAL	10.954		17	17	187
			OUT OF STATE			5	3	35
31+0.465	JCT FAS 277							
		CARTER	ALL VEHICLES		60	53	53	1408
			COMMERCIAL	26.486		9	9	246
			OUT OF STATE			2	1	46
57+0.951	JCT FAS 270							
		CARTER	ALL VEHICLES		94	98	83	1155
			COMMERCIAL	13.863		17	14	202
			OUT OF STATE			5	2	38
71+0.814	JCT FAP 23							

FAS 324

0+0.000	JCT I 15 HORSE PRAIRIE INT							
		BEAVERHEAD	ALL VEHICLES	11.981	153	154	158	1904
12+0.000	GRANT NOT INC							
		BEAVERHEAD	ALL VEHICLES	9.809	124	107	104	1029
21+0.800	JCT COUNTY ROAD							
		BEAVERHEAD	ALL VEHICLES	12.164	62	65	63	772
33+0.990	MONTANA-IDAHO STATE LINE							

FAS 325

MILE POST	SECTION DESCRIPTION	COUNTY	TRAFFIC TYPE	SECTION LENGTH	*******ADT******* 73	74	75	VEH MILES
0+0.000	JCT FAP 1							
		BLAINE	ALL VEHICLES	4.100	129	139	143	590
4+0.100	JCT COUNTY ROAD							
		BLAINE	ALL VEHICLES	9.002	64	54	53	477
13+0.092	JCT CO RD							

FAS 326

0+0.000	JCT FAP 52							
			ALL VEHICLES		611	663	694	5883
		FLATHEAD	COMMERCIAL	8.469		157	145	1235
			OUT OF STATE			42	44	376
8+0.454	JCT FAS 209 LAKE CO LINE							

FAS 327

0+0.000	JCT FAP 1							
		ROOSEVELT	ALL VEHICLES	0.009	565	480	520	4
0+0.009	ENT BAINVILLE CL CLINTON ST							
		ROOSEVELT	ALL VEHICLES	1.142		286		
1+0.130	LV BAINVILLE CL							
		ROOSEVELT	ALL VEHICLES	6.486	101	84	94	612
7+0.610	JCT CO RD							
		ROOSEVELT	ALL VEHICLES	4.615	70	70	64	297
12+0.220	JCT FAS 469							
		ROOSEVELT	ALL VEHICLES	3.000	73	86	95	285
15+0.222	JCT N DAKOTA FAS 553							

FAS 328

MILE POST	SECTION DESCRIPTION	COUNTY	TRAFFIC TYPE	SECTION LENGTH	*******ADT******* 73	74	75	VEH MILES
0+0.000	JCT FAP 53							
		YELLOWSTONE	ALL VEHICLES	18.502	60	61	60	1113
18+0.502	ENT BROADVIEW CL FIRST ST							
		YELLOWSTONE	ALL VEHICLES	0.132	120	122	159	20
18+0.634	JCT FAP 53							

FAS 329

0+0.000	JCT FAP 2							
		YELLOWSTONE	ALL VEHICLES	2.502	317	271	329	823
2+0.502	JCT CO RD							

FAS 330

0+0.000	JCT FAP 3							
		CASCADE	ALL VEHICLES	3.102	304	280	243	756
3+0.101	JCT CO RD							
		CASCADE	ALL VEHICLES	15.200	111	94	99	1516
18+0.270	JCT CO RD							
		CASCADE	ALL VEHICLES	19.421	78	78	90	1762
37+0.676	ENT CASCADE CL CENTRAL AVE							
		CASCADE	ALL VEHICLES	0.178	735			
37+0.854	JCT FAP 3							

FAS 331

MILE POST	SECTION DESCRIPTION	COUNTY	TRAFFIC TYPE	SECTION LENGTH	*******ADT******* 73	74	75	VEH MILES
0+0.000	JCT FAP 11							
		CASCADE	ALL VEHICLES	1.022	685	613	720	735
1+0.020	ENT BELT CL							
		CASCADE	ALL VEHICLES	0.580		656		
1+0.600	LV BELT CL							
		CASCADE	ALL VEHICLES	8.542	147	155	219	1876
10+0.134	JCT FAS 228							

FAS 332

MILE POST	SECTION DESCRIPTION	COUNTY	TRAFFIC TYPE	SECTION LENGTH	73	74	75	VEH MILES
0+0.000	JCT FAP 23							
		CUSTER	ALL VEHICLES	20.446	75	99	99	2037
20+0.410	GARLAND NOT INC							
		CUSTER	ALL VEHICLES	16.860	48	46	44	746
37+0.270	CUSTER CO LN ROSEBUD CO							
		ROSEBUD	ALL VEHICLES	3.003	39	40	42	126
40+0.263	JCT CO RD							

FAS 333

MILE POST	SECTION DESCRIPTION	COUNTY	TRAFFIC TYPE	SECTION LENGTH	73	74	75	VEH MILES
0+0.000	JCT FAP 2							
		CUSTER	ALL VEHICLES	18.302	47	45	51	947
18+0.302	MIZPAH NOT INC							

FAS 335

MILE POST	SECTION DESCRIPTION	COUNTY	TRAFFIC TYPE	SECTION LENGTH	*******ADT******* 73	74	75	VEH MILES
0+0.000	JCT FAP 15							
		DAWSON	ALL VEHICLES	0.976		958		
0+0.976	LV GLENDIVE CL							
		DAWSON	ALL VEHICLES	13.830	271	314	304	4210
15+0.842	JCT CO RD							

FAS 336

MILE POST	SECTION DESCRIPTION	COUNTY	TRAFFIC TYPE	SECTION LENGTH	*******ADT******* 73	74	75	VEH MILES
0+0.000	JCT FAP 27							
		FALLON	ALL VEHICLES	7.911	67	62	60	474
7+0.911	OLLIE NOT INC							
		FALLON	ALL VEHICLES	3.998	41	36	44	178
11+0.909	FALLON CO LN WIBAUX CO							
		WIBAUX	ALL VEHICLES	1.000	42	39	43	43
12+0.909	JCT FAS 413							
		WIBAUX	ALL VEHICLES	0.300	86	69	86	25
13+0.209	CARLYLE NOT INC							
		WIBAUX	ALL VEHICLES	1.600	68	63	86	139
14+0.809	MONT N DAKOTA STATE LINE							

FAS 338

MILE POST	SECTION DESCRIPTION	COUNTY	TRAFFIC TYPE	SECTION LENGTH	*******ADT******* 73	74	75	VEH MILES
0+0.000	JCT FAS 241							
		BLAINE	ALL VEHICLES	21.572	93	79	89	1920
21+0.553	JCT CO RD							

FAS 339

MILE POST	SECTION DESCRIPTION	COUNTY	TRAFFIC TYPE	SECTION LENGTH	*******ADT******* 73	74	75	VEH MILES
0+0.000	JCT FAP 11							
		PARK	ALL VEHICLES	8.411	165	163	163	1374
8+0.410	JCT COUNTY ROAD							
		PARK	ALL VEHICLES	6.036	92	101	79	479
14+0.442	JCT CO RD							

FAS 340

0+0.000	JCT FAP 17							
		PRAIRIE	ALL VEHICLES	7.562	201	222	232	1756
7+0.546	JCT FAS 504							
		PRAIRIE	ALL VEHICLES	11.504	43	50	50	575
19+0.022	JCT CO RD							

FAS 341

0+0.000	JCT FAP 15							
		GARFIELD	ALL VEHICLES	7.800	45	32	35	273
7+0.800	JCT COUNTY ROAD							
		GARFIELD	ALL VEHICLES	13.502	28	21	15	206
21+0.292	JCT CO RD							

FAS 342

MILE POST	SECTION DESCRIPTION	COUNTY	TRAFFIC TYPE	SECTION LENGTH	*******ADT******* 73	74	75	VEH MILES
0+0.000	JCT FAP 37							
		BIG HORN	ALL VEHICLES	0.880	480	497	481	423
0+0.880	JCT CO RD							

FAS 343

MILE POST	SECTION DESCRIPTION	COUNTY	TRAFFIC TYPE	SECTION LENGTH	*******ADT******* 73	74	75	VEH MILES
0+0.000	JCT FAP 1							
		TOOLE	ALL VEHICLES	10.702	97	87	81	876
10+0.700	JCT COUNTY ROAD							
		TOOLE	ALL VEHICLES	10.342	43	34	47	493
21+0.026	JCT FAS 410							
		TOOLE	ALL VEHICLES	14.024	49	33	46	645
35+0.042	TOOLE CO LN LIBERTY CO							
		LIBERTY	ALL VEHICLES	0.900	40	29	40	36
35+0.942	JCT FAS 409							

FAS 344

MILE POST	SECTION DESCRIPTION	COUNTY	TRAFFIC TYPE	SECTION LENGTH	*******ADT******* 73	74	75	VEH MILES
0+0.000	JCT FAP 22							
		ROOSEVELT	ALL VEHICLES	4.046	183	184	173	701
4+0.040	ENT FORT PECK IR							
		ROOSEVELT	ALL VEHICLES	7.200	118	117	120	871
11+0.240	JCT COUNTY ROAD							
		ROOSEVELT	ALL VEHICLES	10.199	40	46	49	499
21+0.432	JCT FAS 404							

FAS 345

MILE POST	SECTION DESCRIPTION	COUNTY	TRAFFIC TYPE	SECTION LENGTH	*******ADT******* 73	74	75	VEH MILES
0+0.000	JCT FAP 50							
		GALLATIN	ALL VEHICLES	5.600	302	239	290	1624
5+0.600	JCT FAS 458							
		GALLATIN	ALL VEHICLES	7.604	118	105	145	1103
13+0.204	JCT FAP 50							

FAS 346

MILE POST	SECTION DESCRIPTION	COUNTY	TRAFFIC TYPE	SECTION LENGTH	*******ADT******* 73	74	75	VEH MILES
0+0.000	JCT I 90 MANHATTAN INT FAS 288							
		GALLATIN	ALL VEHICLES	0.276	1632	1600	1849	510
0+0.276	ENT MANHATTAN CL							
		GALLATIN	ALL VEHICLES	0.258	1833			
0+0.534	JCT FAP 2							
		GALLATIN	ALL VEHICLES	0.472	1298			
1+0.180	LV MANHATTAN CL							
		GALLATIN	ALL VEHICLES	6.967	211	212	232	1618
8+0.338	JCT FAS 290							

FAS 347

MILE POST	SECTION DESCRIPTION	COUNTY	TRAFFIC TYPE	SECTION LENGTH	*******ADT******* 73	74	75	VEH MILES
0+0.000	JCT FAS 288							
		GALLATIN	ALL VEHICLES	6.473	512	622	631	4088
6+0.445	JCT FAS 291							

FAS 348

MILE POST	SECTION DESCRIPTION	COUNTY	TRAFFIC TYPE	SECTION LENGTH	*******ADT******* 73	74	75	VEH MILES
0+0.000	JCT FAP 19	GRANITE	ALL VEHICLES	14.295	112	103	100	1430
14+0.295	JCT CO RD							

FAS 349

0+0.000	JCT FAP 30 SHERIDAN CO	SHERIDAN	ALL VEHICLES	6.302	52	47	44	277
6+0.302	JCT CO RD							

FAS 350

0+0.000	JCT FAP 22	SHERIDAN	ALL VEHICLES	2.002	160	143	142	284
2+0.000	HOMESTEAD NOT INC	SHERIDAN	ALL VEHICLES	3.483	102	92	91	317
5+0.482	JCT CO RD							

FAS 352

0+0.000	JCT FAP 5 DAYTON FLATHEAD IR	LAKE	ALL VEHICLES	2.302	186	267	184	423
2+0.300	PROCTOR NOT INC							

FAS 352

MILE POST	SECTION DESCRIPTION	COUNTY	TRAFFIC TYPE	SECTION LENGTH	*******ADT******* 73	74	75	VEH MILES
2+0.300	PROCTOR NOT INC							
		LAKE	ALL VEHICLES	4.100	156	224	165	676
6+0.402	JCT CO RD							

FAS 353

0+0.000	JCT FAS 212 MOIESE IR LAKE CO							
		LAKE	ALL VEHICLES	7.602	137	117	108	822
7+0.602	JCT CO RD							

FAS 354

0+0.000	JCT FAP 5 POLSON							
		LAKE	ALL VEHICLES	0.802		2848		
0+0.802	LV POLSON CL							
		LAKE	ALL VEHICLES	7.200	148	151	169	1219
8+0.002	JCT CO RD							

FAS 356

1+0.110	JCT FAU 5801							
		LEWIS AND CLARK	ALL VEHICLES	4.790	325	379	405	1943
5+0.900	JCT CO RD							

FAS 357

MILE POST	SECTION DESCRIPTION	COUNTY	TRAFFIC TYPE	SECTION LENGTH	*******ADT******* 73	74	75	VEH MILES
0+0.000	JCT FAP 29							
		MADISON	ALL VEHICLES	10.910	226	177	163	1780
10+0.910	JCT COUNTY ROAD							
		MADISON	ALL VEHICLES	13.107	77	72	58	764
24+0.017	JCT CO RD							

FAS 358

0+0.000	JCT FAS 216 VALIER							
		PONDERA	ALL VEHICLES	0.164		950		
0+0.164	LV VALIER CL							
		PONDERA	ALL VEHICLES	7.216	262	234	258	1862
7+0.376	ENT BLACKFEET IR							
		PONDERA	ALL VEHICLES	10.318	149	144	158	1634
17+0.664	PONDERA CO LN GLACIER CO							
		GLACIER	ALL VEHICLES	10.604	292	285	351	3722
28+0.254	JCT FAP 1							

FAS 359

0+0.000	JCT I 90 CARDWELL INT							
			ALL VEHICLES		488	511	474	308
		JEFFERSON	COMMERCIAL	0.650		80	80	52
			OUT OF STATE			36	36	23
0+0.650	CARDWELL NOT INC							
			ALL VEHICLES		394	429	402	120
		JEFFERSON	COMMERCIAL	0.300		67	68	20
			OUT OF STATE			30	30	9
1+0.187	JEFFERSON CO LN MADISON CO							

FAS 359

MILE POST	SECTION DESCRIPTION	COUNTY	TRAFFIC TYPE	SECTION LENGTH	*******ADT******* 73	74	75	VEH MILES
1+0.187	JEFFERSON CO LN MADISON CO							
			ALL VEHICLES		278	317	287	1290
		MADISON	COMMERCIAL	4.482		50	48	218
			OUT OF STATE			22	22	99
5+0.650	JCT COUNTY ROAD							
			ALL VEHICLES		171	181	158	1452
		MADISON	COMMERCIAL	9.190		28	26	245
			OUT OF STATE			13	12	111
14+1.088	JCT FAP 13							

FAS 360

0+0.000	JCT FAP 11 WHITE SULPHUR SPRINGS							
		MEAGHER	ALL VEHICLES	0.473		851		
0+0.473	LV WHITE SULPHUR SPRINGS							
		MEAGHER	ALL VEHICLES	8.481	233	224	250	2123
8+0.954	JCT CO RD							
		MEAGHER	ALL VEHICLES	10.239	101	114	129	1324
19+0.201	MONT. SECONDARY 361							

FAS 362

0+0.000	JCT FAS 540							
		PARK	ALL VEHICLES	1.166	190	247	285	332
1+0.158	JCT FAP 11							
		PARK	ALL VEHICLES	0.056	190	247	285	15
1+0.214	IMIGRANT NOT INC							

FAS 363

MILE POST	SECTION DESCRIPTION	COUNTY	TRAFFIC TYPE	SECTION LENGTH	*******ADT******* 73	74	75	VEH MILES
0+0.000	JCT FAP 1							
		PHILLIPS	ALL VEHICLES	11.642	154	162	172	2013
11+0.644	JCT FAP 16							

FAS 364

MILE POST	SECTION DESCRIPTION	COUNTY	TRAFFIC TYPE	SECTION LENGTH	*******ADT******* 73	74	75	VEH MILES
0+0.000	JCT FAP 16							
		PHILLIPS	ALL VEHICLES	4.203	387	367	432	1815
4+0.193	JCT CO RD							

FAS 365

MILE POST	SECTION DESCRIPTION	COUNTY	TRAFFIC TYPE	SECTION LENGTH	*******ADT******* 73	74	75	VEH MILES
0+0.000	JCT FORMER FAP 21							
		PONDERA	ALL VEHICLES	0.509	424	431	478	243
0+0.509	JCT I 15 BRADY INT							
		PONDERA	ALL VEHICLES	3.432	331	332	286	984
4+0.423	JCT COUNTY ROAD							
		PONDERA	ALL VEHICLES	16.365	150	138	104	1705
20+0.783	PONDERA CO LN CHOUTEAU CO							
		CHOUTEAU	ALL VEHICLES	4.002	47	45	63	254
24+1.785	JCT FAS 225							

FAS 366

MILE POST	SECTION DESCRIPTION	COUNTY	TRAFFIC TYPE	SECTION LENGTH	*******ADT******* 73	74	75	VEH MILES
0+0.000	JCT FAP 21							
		PONDERA	ALL VEHICLES	0.523	40	99	76	39
0+0.523	JCT I 15 LEDGER INT							
		PONDERA	ALL VEHICLES	6.528	179	175	156	1024
7+0.050	JCT CO RD							
		PONDERA	ALL VEHICLES	2.014	119	110	130	262
9+0.064	JCT FAS 369							
		PONDERA	ALL VEHICLES	3.998	168	164	200	800
13+0.054	PONDERA CO LN TOOLE CO							
		TOOLE	ALL VEHICLES	17.059	70	49	62	1074
30+0.106	JCT FAS 225							
		TOOLE	ALL VEHICLES	3.002	31	36	47	142
33+0.108	TOOLE CO LN LIBERTY CO							
		LIBERTY	ALL VEHICLES	17.002	38	73	58	987
50+0.110	JCT FAS 223							

FAS 367

0+0.000	JCT FAS 269							
		RAVALLI	ALL VEHICLES	3.502	156	167	142	499
3+0.502	JCT CO RD							

FAS 368

0+0.000	JCT FAS 269							
		RAVALLI	ALL VEHICLES	3.302	133	46	76	252
3+0.302	JCT CO RD							

FAS 369

MILE POST	SECTION DESCRIPTION	COUNTY	TRAFFIC TYPE	SECTION LENGTH	*******ADT******* 73	74	75	VEH MILES
0+0.000	JCT FAS 365							
		PONDERA	ALL VEHICLES	9.548	85	77	81	774
9+0.548	JCT FAS 218							
		PONDERA	ALL VEHICLES	6.142	142	118	147	905
15+0.690	JCT FAS 366							

FAS 370

0+0.000	JCT FAP 7 RAVALLI CO							
		RAVALLI	ALL VEHICLES	1.958	320	330	344	673
1+0.958	JCT FAS 269							

FAS 371

0+0.000	JCT FAP 45							
		SWEET GRASS	ALL VEHICLES	0.849	165	128	155	132
0+0.849	MELVILLE NOT INC							
		SWEET GRASS	ALL VEHICLES	11.144	66	76	85	948
11+0.972	JCT CO RD							

FAS 372

MILE POST	SECTION DESCRIPTION	COUNTY	TRAFFIC TYPE	SECTION LENGTH	*******ADT******* 73	74	75	VEH MILES
0+0.000	JCT FAS 269							
		RAVALLI	ALL VEHICLES	4.202	265	299	276	1163
4+0.202	JCT CO RD							

FAS 373

MILE POST	SECTION DESCRIPTION	COUNTY	TRAFFIC TYPE	SECTION LENGTH	*******ADT******* 73	74	75	VEH MILES
0+0.000	JCT FAP 7							
		RAVALLI	ALL VEHICLES	2.026	1209	1202	1241	2515
2+0.020	JCT FAS 269							
		RAVALLI	ALL VEHICLES	2.500	219	267	273	683
4+0.524	JCT CO RD							

FAS 374

MILE POST	SECTION DESCRIPTION	COUNTY	TRAFFIC TYPE	SECTION LENGTH	*******ADT******* 73	74	75	VEH MILES
0+0.000	JCT FAP 22							
		SHERIDAN	ALL VEHICLES	6.047	220	209	206	1246
6+0.036	ENT OUTLOOK CL							
		SHERIDAN	ALL VEHICLES	0.636		286		
6+0.672	JCT CO RD							

FAS 375

MILE POST	SECTION DESCRIPTION	COUNTY	TRAFFIC TYPE	SECTION LENGTH	*******ADT******* 73	74	75	VEH MILES
0+0.000	JCT FAP 29							
		SILVER BOW	ALL VEHICLES	3.923	453	600	507	1992
3+0.923	JCT FAU 1807 & 1818							

FAS 376

0+0.000	JCT FAP 16 PHILLIPS CO							
			ALL VEHICLES		175	180	177	1882
		PHILLIPS	COMMERCIAL	10.621		35	20	212
			OUT OF STATE			7	5	56
10+0.620	BLAINE CO LN ENT FT BELKNAP IR							
			ALL VEHICLES		186	184	180	990
		BLAINE	COMMERCIAL	5.500		36	20	111
			OUT OF STATE			8	5	29
16+0.120	JCT COUNTY ROAD							
			ALL VEHICLES		389	397	410	1641
		BLAINE	COMMERCIAL	4.000		78	46	185
			OUT OF STATE			17	12	49
20+0.120	JCT FAS 240							
			ALL VEHICLES		321	342	350	5759
		BLAINE	COMMERCIAL	16.432		44	39	650
			OUT OF STATE			15	10	172
36+0.529	JCT COUNTY ROAD							
			ALL VEHICLES		364	397	442	5964
		BLAINE	COMMERCIAL	13.465		52	50	674
			OUT OF STATE			17	13	178
49+0.986	JCT FAP 1							

FAS 377

MILE POST	SECTION DESCRIPTION	COUNTY	TRAFFIC TYPE	SECTION LENGTH	*******ADT******* 73	74	75	VEH MILES
0+0.000	JCT FAS 269							
		RAVALLI	ALL VEHICLES	5.902	110	97	99	589
5+0.902	JCT CO RD							

FAS 378

MILE POST	SECTION DESCRIPTION	COUNTY	TRAFFIC TYPE	SECTION LENGTH	*******ADT******* 73	74	75	VEH MILES
0+0.000	JCT FAS 220							
		TETON	ALL VEHICLES	7.301	135	135	117	854
7+0.300	AGAWAM NOT INC							
		TETON	ALL VEHICLES	5.001	88	88	83	419
12+0.302	JCT FAS 219							

FAS 379

MILE POST	SECTION DESCRIPTION	COUNTY	TRAFFIC TYPE	SECTION LENGTH	*******ADT******* 73	74	75	VEH MILES
0+0.000	JCT I-15							
		TETON	ALL VEHICLES	13.536	129	125	144	1959
13+0.537	TETON CO LN CHOUTEAU CO							
		CHOUTEAU	ALL VEHICLES	4.002	24	52	48	192
17+0.539	JCT FAS 225							

FAS 380

MILE POST	SECTION DESCRIPTION	COUNTY	TRAFFIC TYPE	SECTION LENGTH	*******ADT******* 73	74	75	VEH MILES
0+0.000	JCT FAS 269	RAVALLI	ALL VEHICLES	2.941	337	301	334	983
2+0.943	JCT CO RD							

FAS 381

0+0.000	JCT FAP 14	MUSSELSHELL	ALL VEHICLES	16.385	47	44	60	984
16+0.372	JCT CO RD							

FAS 382

0+0.000	JCT FAP 6 FLATHEAD IR	SANDERS	ALL VEHICLES	7.586	192	182	181	1373
7+0.570	CAMAS PRAIRE NOT INC	SANDERS	ALL VEHICLES	8.183	218	195	221	1814
15+0.744	JCT FAP 36							

FAS 383

0+0.000	JCT FAP 7 HAMILTON	RAVALLI	ALL VEHICLES	0.040	2792	2785	2975	119
0+0.040	LV HAMILTON CL							

FAS 383

MILE POST	SECTION DESCRIPTION	COUNTY	TRAFFIC TYPE	SECTION LENGTH	*******ADT******* 73	74	75	VEH MILES
0+0.040	LV HAMILTON CL							
		RAVALLI	ALL VEHICLES	0.960	1764	1798	2231	2142
1+0.000	JCT COUNTY ROAD							
		RAVALLI	ALL VEHICLES	2.715	436	439	511	1388
3+0.712	JCT CO RD							

FAS 384

0+0.000	JCT FAP 16 CROW IR							
		BIG HORN	ALL VEHICLES	14.609	529	388	323	4725
14+0.600	JCT COUNTY ROAD							
		BIG HORN	ALL VEHICLES	16.655	406	175	176	2945
31+0.252	JCT CO RD							

FAS 385

0+0.000	JCT FAS 228							
		CHOUTEAU	ALL VEHICLES	2.138	49	47	46	99
2+0.143	WALTAM NOT INC							

FAS 386

MILE POST	SECTION DESCRIPTION	COUNTY	TRAFFIC TYPE	SECTION LENGTH	*******ADT******* 73	74	75	VEH MILES
0+0.000	JCT FAP 10							
		CHOUTEAU	ALL VEHICLES	1.468	784	800	932	1368
1+0.454	ENT FORT BENTON CL							
		CHOUTEAU	ALL VEHICLES	0.258		935		
1+0.712	JCT FAS 230							

FAS 387

0+0.000	JCT FAP 10							
		CHOUTEAU	ALL VEHICLES	1.656	420	457	412	682
1+0.650	ENT FT BENTON CL							
		CHOUTEAU	ALL VEHICLES	1.146		803		
2+0.910	JCT FAS 230							

FAS 388

0+0.000	JCT FAP 7							
		RAVALLI	ALL VEHICLES	3.404	150	105	106	363
3+0.404	JCT FAP 35							

FAS 389

MILE POST	SECTION DESCRIPTION	COUNTY	TRAFFIC TYPE	SECTION LENGTH	*******ADT******* 73	74	75	VEH MILES
0+0.000	JCT FAP 1							
		GLACIER	ALL VEHICLES	6.402	44	38	46	295
6+0.402	JCT CO RD							

FAS 391

0+0.000	JCT FAP 23							
		POWDER RIVER	ALL VEHICLES	10.365	65	74	69	715
10+0.360	JCT COUNTY ROAD							
		POWDER RIVER	ALL VEHICLES	13.950	47	41	43	609
24+0.300	JCT FAS 485							
		POWDER RIVER	ALL VEHICLES	16.500	23	19	19	316
40+0.854	JCT CO RD WYO LN							

FAS 393

0+0.000	JCT FAP 29							
		SILVER BOW	ALL VEHICLES	6.689	422	443	374	2506
6+0.707	DEER LODGE NF RECREATIONAL PARK							

FAS 394

MILE POST	SECTION DESCRIPTION	COUNTY	TRAFFIC TYPE	SECTION LENGTH	*******ADT******* 73	74	75	VEH MILES
0+0.000	JCT FAP 14 WHEATLAND CO							
		WHEATLAND	ALL VEHICLES	2.449	64	54	62	153
2+0.442	JCT CO RD							

FAS 396

MILE POST	SECTION DESCRIPTION	COUNTY	TRAFFIC TYPE	SECTION LENGTH	*******ADT******* 73	74	75	VEH MILES
0+0.000	JCT FAS 523 HARLEM							
		BLAINE	ALL VEHICLES	0.262		858		
0+0.262	LV HARLEM CL							
		BLAINE	ALL VEHICLES	0.751	450	296	310	232
1+0.010	JCT FORMER FAP 1							
		BLAINE	ALL VEHICLES	11.102	85	90	85	951
12+0.110	SAVOY NOT INC							
		BLAINE	ALL VEHICLES	5.200	24	25	22	117
17+0.312	JCT CO RD							

FAS 397

MILE POST	SECTION DESCRIPTION	COUNTY	TRAFFIC TYPE	SECTION LENGTH	*******ADT******* 73	74	75	VEH MILES
0+0.000	MONTANA-WYOMING STATE LINE							
			ALL VEHICLES			659	610	6431
		CARBON	COMMERCIAL	10.534		83	86	906
			OUT OF STATE			110	107	1132
10+0.384	JCT FAS 308							

FAS 399

MILE POST	SECTION DESCRIPTION	COUNTY	TRAFFIC TYPE	SECTION LENGTH	*******ADT******* 73	74	75	VEH MILES
0+0.000	JCT FORMER FAP 3 IN BOULDER							
		JEFFERSON	ALL VEHICLES	0.285		1835		
0+0.285	LV BOULDER CL							
			ALL VEHICLES		900	1039	1135	41
		JEFFERSON	COMMERCIAL	0.037		53	59	2
			OUT OF STATE			83	91	3
0+0.322	ENT BOULDER CL							
		JEFFERSON	ALL VEHICLES	0.284	825	804	1040	295
0+0.606	LV BOULDER CL							
			ALL VEHICLES		435	372	597	71
		JEFFERSON	COMMERCIAL	0.119		35	57	6
			OUT OF STATE			55	89	10
0+0.725	JCT FAS 281							
			ALL VEHICLES		74	57	86	745
		JEFFERSON	COMMERCIAL	8.565		5	8	71
			OUT OF STATE			8	12	111
9+0.290	JCT COUNTY ROAD							
			ALL VEHICLES		40	28	28	476
		JEFFERSON	COMMERCIAL	16.537		2	2	45
			OUT OF STATE			4	4	70
26+0.122	MONT. SECONDARY 400							

FAS 400

0+0.000	JCT FAS 239							
		JUDITH BASIN	ALL VEHICLES	8.348	64	73	78	653
8+0.350	JCT CO RD							

FAS 401

MILE POST	SECTION DESCRIPTION	COUNTY	TRAFFIC TYPE	SECTION LENGTH	*******ADT******* 73	74	75	VEH MILES
0+0.000	JCT FAP 29							
		MADISON	ALL VEHICLES		773	770	737	1578
			COMMERCIAL	2.142		170	134	287
			OUT OF STATE			125	137	293
2+0.122	MADISON SILVER BOW CO LN							
		SILVER BOW	ALL VEHICLES		773	770	737	218
			COMMERCIAL	0.297		170	134	39
			OUT OF STATE			125	137	40
2+0.419	JCT FAS 422							
		JEFFERSON	ALL VEHICLES		890	785	1006	9773
			COMMERCIAL	9.708		173	183	1778
			OUT OF STATE			128	187	1817
12+0.157	EN WHITEHALL CL							
		JEFFERSON	ALL VEHICLES	0.348		2254		
12+0.505	JCT FAS 549							
		JEFFERSON	ALL VEHICLES	0.474		2704		
12+0.979	LV WHITEHALL CL							
		JEFFERSON	ALL VEHICLES		1380	1409	1763	158
			COMMERCIAL	0.090		311	320	28
			OUT OF STATE			229	327	29
13+0.069	JCT I 90 FAS 399 WHITEHALL INT							

FAS 402

0+0.000	JCT FAP 23							
		POWDER RIVER	ALL VEHICLES	7.802	100	95	115	897
7+0.792	JCT CO RD							

FAS 404

MILE POST	SECTION DESCRIPTION	COUNTY	TRAFFIC TYPE	SECTION LENGTH	ADT 73	ADT 74	ADT 75	VEH MILES
0+0.000	FROM A POINT IN BROCKTON							
		ROOSEVELT	ALL VEHICLES	0.396		220		
0+0.396	LV BROCKTON CL							
		ROOSEVELT	ALL VEHICLES	0.056	229	169	193	10
0+0.452	JCT FAP 1							
		ROOSEVELT	ALL VEHICLES	6.100	167	136	147	899
6+0.552	JCT COUNTY ROAD							
		ROOSEVELT	ALL VEHICLES	9.187	70	52	66	612
15+0.712	JCT FAS 344							
		ROOSEVELT	ALL VEHICLES	7.000	32	28	25	175
22+0.702	JCT CO RD							

FAS 405

MILE POST	SECTION DESCRIPTION	COUNTY	TRAFFIC TYPE	SECTION LENGTH	ADT 73	ADT 74	ADT 75	VEH MILES
0+0.000	JCT FAP 1							
		ROOSEVELT	ALL VEHICLES	27.962	89	94	85	2399
27+0.950	ENT FROID CL							
		ROOSEVELT	ALL VEHICLES	0.644		330		
28+0.576	JCT CO RD							

FAS 408

MILE POST	SECTION DESCRIPTION	COUNTY	TRAFFIC TYPE	SECTION LENGTH	ADT 73	ADT 74	ADT 75	VEH MILES
0+0.000	JCT FAP 3 FAIRFIELD							
		TETON	ALL VEHICLES	0.437		408		
0+0.437	LV FAIRFIELD CL							
		TETON	ALL VEHICLES	9.188	240	234	264	2431
9+0.610	JCT COUNTY ROAD							

FAS 408

MILE POST	SECTION DESCRIPTION	COUNTY	TRAFFIC TYPE	SECTION LENGTH	*******ADT******* 73	74	75	VEH MILES
9+0.610	JCT COUNTY ROAD							
		TETON	ALL VEHICLES	10.149	161	156	140	1423
19+0.754	JCT FAP 9							

FAS 409

MILE POST	SECTION DESCRIPTION	COUNTY	TRAFFIC TYPE	SECTION LENGTH	*******ADT******* 73	74	75	VEH MILES
0+0.000	JCT FAP 1							
		LIBERTY	ALL VEHICLES	9.303	83	81	104	967
9+0.300	JCT CO RD							
		LIBERTY	ALL VEHICLES	15.400	41	40	52	814
24+0.700	JCT COUNTY ROAD							
		LINCOLN	ALL VEHICLES	10.078	35	34	38	393
34+0.770	JCT FAS 343							
		LIBERTY	ALL VEHICLES	6.501	19	25	25	165
41+0.274	CANADIAN BDRY							

FAS 410

MILE POST	SECTION DESCRIPTION	COUNTY	TRAFFIC TYPE	SECTION LENGTH	*******ADT******* 73	74	75	VEH MILES
0+0.000	JCT I 15 KEVIN OILMONT INT							
		TOOLE	ALL VEHICLES	0.951	301	262	288	274
1+0.190	OILMONT NOT INC							
		TOOLE	ALL VEHICLES	12.820	139	138	151	1941
14+0.000	JCT COUNTY ROAD							
		TOOLE	ALL VEHICLES	8.489	79	74	76	651
22+0.736	JCT FAS 343							

FAS 411

MILE POST	SECTION DESCRIPTION	COUNTY	TRAFFIC TYPE	SECTION LENGTH	*******ADT******* 73	74	75	VEH MILES
0+0.000	JCT FAP 2							
		GALLATIN	ALL VEHICLES	4.212	629	684	759	3196
4+0.200	JCT COUNTY ROAD							
		GALLATIN	ALL VEHICLES	8.090	197	235	215	1740
12+0.292	JCT CO RD							

FAS 412

0+0.000	BEG FH 11 MONT IDAHO LN ENT LOLO NF							
			ALL VEHICLES		547	640	678	4750
		MISSOULA	COMMERCIAL	7.001		80	78	546
			OUT OF STATE			94	116	812
7+0.000	LOLO HOT SPRINGS NOT INC							
			ALL VEHICLES		597	728	816	7421
		MISSOULA	COMMERCIAL	9.095		91	93	853
			OUT OF STATE			107	139	1269
16+0.115	JCT FAS 507							
			ALL VEHICLES		905	1076	1059	17422
		MISSOULA	COMMERCIAL	16.448		135	121	2003
			OUT OF STATE			159	181	2979
32+0.546	JCT FAP 7 END FH 11 LOLO NOT INC							

FAS 413

0+0.000	JCT FAP 27							
		WIBAUX	ALL VEHICLES	2.748	65	59	55	153
2+0.740	JCT FAS 414							

FAS 413

MILE POST	SECTION DESCRIPTION	COUNTY	TRAFFIC TYPE	SECTION LENGTH	*******ADT******* 73	74	75	VEH MILES
2+0.740	JCT FAS 414							
		WIBAUX	ALL VEHICLES	15.652	37	33	30	480
18+0.390	JCT FAS 336							
		WIBAUX	ALL VEHICLES	7.014	59	61	58	410
25+0.406	JCT FAP 27							

FAS 414

0+0.000	JCT FAS 413 WIBAUX COUNTY							
		WIBAUX	ALL VEHICLES	4.072	49	42	43	177
4+0.072	JCT CO RD							

FAS 415

0+0.000	JCT FAP 2							
		TREASURE	ALL VEHICLES	2.104	107	39	43	91
2+0.369	JCT I 94 SARPY CREEK INT							
		TREASURE	ALL VEHICLES	11.275	201	82	84	958
13+0.620	JCT CO RD							
		TREASURE	ALL VEHICLES	14.017	165	41	48	680
27+0.898	JCT CO RD AT CO LN							

FAS 416

MILE POST	SECTION DESCRIPTION	COUNTY	TRAFFIC TYPE	SECTION LENGTH	ADT 73	ADT 74	ADT 75	VEH MILES
	COIN U01013 000+0.000-001+0.680							
2+0.047	JCT FAU 1013							
		YELLOWSTONE	ALL VEHICLES	8.942	477	545	538	4814
11+0.254	BDRY CROW IR							

FAS 417

MILE POST	SECTION DESCRIPTION	COUNTY	TRAFFIC TYPE	SECTION LENGTH	ADT 73	ADT 74	ADT 75	VEH MILES
0+0.000	JCT FAP 1							
		TOOLE	ALL VEHICLES	10.382	80	75	75	785
10+0.382	TOOLE CO LN PONDERA CO							
		PONDERA	ALL VEHICLES	0.806	65	66	75	60
11+0.182	PONDERA CO LN TOOLE CO							
		TOOLE	ALL VEHICLES	5.367	61	68	92	496
16+0.540	JCT FAS 366							

FAS 418

MILE POST	SECTION DESCRIPTION	COUNTY	TRAFFIC TYPE	SECTION LENGTH	ADT 73	ADT 74	ADT 75	VEH MILES
0+0.000	JCT FAP 16 CROW IR							
		BIG HORN	ALL VEHICLES	10.625	156	149	165	1762
10+0.622	JCT CO RD							

FAS 419

MILE POST	SECTION DESCRIPTION	COUNTY	TRAFFIC TYPE	SECTION LENGTH	*******ADT******* 73	74	75	VEH MILES
0+0.000	JCT FAS 307							
		STILLWATER	ALL VEHICLES	4.384	368	401	493	2164
4+0.380	JCT FAS 425							
		STILLWATER	ALL VEHICLES	9.184	159	183	295	2717
13+0.560	DEAN NOT INC							
		STILLWATER	ALL VEHICLES	8.898	100	114	163	1455
22+0.452	JCT CO RD							

FAS 420

0+0.000	JCT FAS 307 ABSAROKEE NOT INC							
		STILLWATER	ALL VEHICLES	6.945	205	209	275	1913
6+0.942	JCT CO RD							

FAS 421

0+0.000	JCT FAS 307							
		STILLWATER	ALL VEHICLES	8.626	160	146	176	1523
8+0.610	STILLWATER CO LN CARBON CO							
		CARBON	ALL VEHICLES	9.500	134	128	126	1200
18+0.118	JCT FAP 28							

FAS 422

MILE POST	SECTION DESCRIPTION	COUNTY	TRAFFIC TYPE	SECTION LENGTH	*******ADT******* 73	74	75	VEH MILES
0+0.000	JCT FAP 29							
		MADISON	ALL VEHICLES	8.602	94	84	101	875
8+0.581	MADISON CO LN JEFFERSON CO							
		JEFFERSON	ALL VEHICLES	0.045	102	92	137	6
8+0.626	JEFFERSON CO LN SILVER BOW CO							
		SILVER BOW	ALL VEHICLES	0.036	102	92	137	4
8+0.662	SILVER BOW CO LN JEFFERSON CO							
		JEFFERSON	ALL VEHICLES	0.202	102	92	137	27
8+0.864	JCT FAS 401							

FAS 423

0+0.000	JCT I 15 VICTOR INT							
		SILVER BOW	ALL VEHICLES	0.844	390	458	383	323
0+0.844	JCT CO RD							

FAS 424

COIN U06706 000+0.000-000+0.560

1+0.283	JCT FAU 6706							
		FLATHEAD	ALL VEHICLES	5.180	716	802	888	4599
6+0.463	JCT FAS 548							
		FLATHEAD	ALL VEHICLES	8.786	279	319	347	3056
15+0.249	JCT FAS 456							
		FLATHEAD	ALL VEHICLES	8.831	64	104	142	1254
24+0.080	JCT FAP 5							

FAS 425

MILE POST	SECTION DESCRIPTION	COUNTY	TRAFFIC TYPE	SECTION LENGTH	*******ADT******* 73	74	75	VEH MILES
0+0.000	JCT FAS 419 STILLWATER CO							
		STILLWATER	ALL VEHICLES	6.431	96	92	108	700
6+0.432	JCT CO RD							

FAS 426

0+0.000	JCT FAP 15 JUDITH BASIN CO							
		JUDITH BASIN	ALL VEHICLES	9.395	51	48	43	412
9+0.392	JCT CO RD							

FAS 427

0+0.000	JCT FAP 11							
		CASCADE	ALL VEHICLES	2.623	71	96	78	204
2+0.620	CASCADE CO LN JUDITH BASIN CO							
		JUDITH BASIN	ALL VEHICLES	2.630	70	80	75	197
5+0.250	JCT COUNTY ROAD							
		JUDITH BASIN	ALL VEHICLES	7.083	90	122	107	761
12+0.335	JCT FAP 15							

FAS 428

MILE POST	SECTION DESCRIPTION	COUNTY	TRAFFIC TYPE	SECTION LENGTH	*******ADT******* 73	74	75	VEH MILES
0+0.000	JCT FAP 45 JUDITH GAP							
		WHEATLAND	ALL VEHICLES	0.217		121		
0+0.217	LV JUDITH GAP CL							
		WHEATLAND	ALL VEHICLES	11.857	73	78	62	744
12+0.043	JCT CO RD							

FAS 429

0+0.000	JCT S FRTG RD I 90							
		YELLOWSTONE	ALL VEHICLES	3.033	1262	1602	1392	4223
3+0.033	JCT FAS 305 FAU 1010							
		YELLOWSTONE	ALL VEHICLES	2.000	1983	2228	2308	4616
5+0.033	JCT FAU 1004							
		YELLOWSTONE	ALL VEHICLES	1.000	1547	1630	1866	1866
6+0.033	JCT FAS 302 FAU 1002							

FAS 430

2+0.340	JCT FAU 8103							
		****NON EXISTENT****		0.950				
3+0.290	JCT FAS 263 FAU 8124							
		MISSOULA	ALL VEHICLES	0.971	1385	1520	1719	1669
4+0.261	JCT FAP 2 LOOP							

FAS 431

MILE POST	SECTION DESCRIPTION	COUNTY	TRAFFIC TYPE	SECTION LENGTH	*******ADT******* 73	74	75	VEH MILES
0+0.000	JCT FAP 3							
		TETON	ALL VEHICLES	8.005	338	314	334	2679
7+0.998	JCT COUNTY ROAD							
		TETON	ALL VEHICLES	12.638	137	135	140	1779
20+0.643	JCT I 15 POWER INT							

FAS 432

0+0.000	JCT FAP 10 FAS 236							
		CHOUTEAU	ALL VEHICLES	10.306	166	162	169	1748
10+0.300	JCT COUNTY ROAD							
		CHOUTEAU	ALL VEHICLES	17.196	70	71	58	1007
27+0.490	CHOUTEAU CO LN HILL CO							
		HILL	ALL VEHICLES	13.014	57	44	65	855
40+0.500	JCT COUNTY ROAD							
		HILL	ALL VEHICLES	5.988	122	135	168	1008
46+0.484	JCT FAP 1							

FAS 433

0+0.000	JCT FAP 8 EAST HELENA							
		LEWIS AND CLARK	ALL VEHICLES	0.058		1131		
0+0.058	LV EAST HELENA CL							
		LEWIS AND CLARK	ALL VEHICLES	3.932	403	615	662	2605
3+0.974	JCT FAS 280							

FAS 434

MILE POST	SECTION DESCRIPTION	COUNTY	TRAFFIC TYPE	SECTION LENGTH	*******ADT******* 73	74	75	VEH MILES
0+0.000	JCT I-15 WOLFE CREEK INT							
		LEWIS AND CLARK	ALL VEHICLES	18.050	83	98	107	1944
18+0.230	JCT FAP 24							
		LEWIS AND CLARK	ALL VEHICLES	12.002	38	56	35	420
30+0.220	JCT COUNTY ROAD							
		LEWIS AND CLARK	ALL VEHICLES	16.901	78	91	65	1109
47+0.295	JCT FAP 9							

FAS 435

0+0.000	JCT FAP 9 AUGUSTA NOT INC							
		LEWIS AND CLARK	ALL VEHICLES	3.602	121	119	113	407
3+0.602	JCT CO RD							

FAS 436

0+0.000	JCT FAP 1 ZURICH NOT INC							
		BLAINE	ALL VEHICLES	1.702	130	94	131	222
1+0.692	JCT CO RD							

FAS 437

MILE POST	SECTION DESCRIPTION	COUNTY	TRAFFIC TYPE	SECTION LENGTH	*******ADT******* 73	74	75	VEH MILES
0+0.000	JCT FAP 8							
		BROADWATER	ALL VEHICLES	8.912	77	82	82	732
8+0.914	JCT FAS 285							

FAS 438

0+0.000	JCT FAP 1 FT PECK IR							
		VALLEY	ALL VEHICLES	21.254	131	134	123	2615
21+0.250	JCT COUNTY ROAD							
		VALLEY	ALL VEHICLES	17.147	41	36	42	723
38+0.360	LV FT PECK IR							
		VALLEY	ALL VEHICLES	15.902	49	53	45	719
54+0.264	JCT FAS 248							

FAS 440

0+0.000	JCT FAP 29							
		SILVER BOW	ALL VEHICLES	7.500	190	225	184	1381
7+0.500	RECREATIONAL POINT							

FAS 441

MILE POST	SECTION DESCRIPTION	COUNTY	TRAFFIC TYPE	SECTION LENGTH	*******ADT******* 73	74	75	VEH MILES
0+0.000	JCT I 90 GREGSON INT							
		SILVER BOW	ALL VEHICLES	3.100	342	422	457	1419
3+0.320	SILVER BOW CO LN DEER LODGE CO							
		DEER LODGE	ALL VEHICLES	1.100	258	275	280	308
4+0.656	JCT CO RD							

FAS 444

0+0.000	JCT FAP 1							
		GLACIER	ALL VEHICLES	19.818	70	66	79	1580
19+0.803	JCT FAS 483							

FAS 445

0+0.000	JCT FAP 3							
		GLACIER	ALL VEHICLES	14.302	180	194	194	2780
14+0.292	JCT FAS 464							

FAS 446

0+0.000	JCT FAP 2 ROSEBUD NOT INC							
		ROSEBUD	ALL VEHICLES	1.912	261	257	249	477
1+0.912	CARTERSVILLE NOT INC							

FAS 446

MILE POST	SECTION DESCRIPTION	COUNTY	TRAFFIC TYPE	SECTION LENGTH	*******ADT******* 73	74	75	VEH MILES
1+0.912	CARTERSVILLE NOT INC							
		ROSEBUD	ALL VEHICLES	7.843	111	129	131	1031
9+0.739	JCT CO RD							

FAS 447

MILE POST	SECTION DESCRIPTION	COUNTY	TRAFFIC TYPE	SECTION LENGTH	*******ADT******* 73	74	75	VEH MILES
0+0.000	JCT FAP 2							
		ROSEBUD	ALL VEHICLES	0.079	327	223	248	19
0+0.079	JCT I 94 W ROSEBUD INT							
		ROSEBUD	ALL VEHICLES	3.778	227	182	176	666
3+0.857	JCT CO RD							
		ROSEBUD	ALL VEHICLES	28.787	75	75	59	1726
32+0.644	JCT CO RD							
		ROSEBUD	ALL VEHICLES	20.838	52	58	81	1706
53+0.482	ST LABRE NOT INC							
		ROSEBUD	ALL VEHICLES	1.502	199	220	220	330
54+0.984	JCT FAP 37							

FAS 448

MILE POST	SECTION DESCRIPTION	COUNTY	TRAFFIC TYPE	SECTION LENGTH	*******ADT******* 73	74	75	VEH MILES
0+0.000	JCT FAP 10							
		HILL	ALL VEHICLES	30.004	65	61	71	2140
30+0.004	JCT FAP 1 FAS 449							

FAS 449

MILE POST	SECTION DESCRIPTION	COUNTY	TRAFFIC TYPE	SECTION LENGTH	*******ADT******* 73	74	75	VEH MILES
0+0.000	JCT FAP 1 FAS 448							
		HILL	ALL VEHICLES	20.498	67	67	64	1331
20+0.493	JCT CO RD							

FAS 450

0+0.000	JCT FAP 1 HILL CO							
		HILL	ALL VEHICLES	6.002	59	58	61	366
6+0.002	JCT CO RD							

FAS 452

0+0.680	JCT FAU 5712							
		HILL	ALL VEHICLES	11.351	167	157	105	1194
12+0.031	JCT CO RD							

FAS 453

0+0.000	JCT I 15 LINCOLN INT							
		LEWIS AND CLARK	ALL VEHICLES	1.854	532	585	750	1390
1+0.854	JCT FRONTAGE ROAD							
		LEWIS AND CLARK	ALL VEHICLES	3.437	250	220	215	738
5+0.661	JCT CO RD							

FAS 454

MILE POST	SECTION DESCRIPTION	COUNTY	TRAFFIC TYPE	SECTION LENGTH	*******ADT******* 73	74	75	VEH MILES
2+0.046	JCT FAU 5805 HELENA NF	LEWIS AND CLARK	ALL VEHICLES	2.945	440	545	550	1619
4+0.991	JCT CO RD							

FAS 456

0+0.000	JCT FAP 5	FLATHEAD	ALL VEHICLES	3.604	151	169	150	542
3+0.604	JCT FAS 424							

FAS 458

1+0.568	JCT FAU 1201	GALLATIN	ALL VEHICLES	2.006	851	989	1113	2232
3+0.574	JCT CO RD	GALLATIN	ALL VEHICLES	4.426	346	376	433	1918
8+0.000	JCT FAS 345							

FAS 459

2+0.000	JCT FAU 5215	CASCADE	ALL VEHICLES	1.922	1101	1129	1250	2403
3+0.922	JCT FAS 226							

FAS 460

MILE POST	SECTION DESCRIPTION	COUNTY	TRAFFIC TYPE	SECTION LENGTH	*******ADT******* 73	74	75	VEH MILES
0+0.000	JCT I 90 GOLD CREEK INT							
		POWELL	ALL VEHICLES	4.500	152	157	244	1100
4+1.030	JCT CO RD							

FAS 461

MILE POST	SECTION DESCRIPTION	COUNTY	TRAFFIC TYPE	SECTION LENGTH	*******ADT******* 73	74	75	VEH MILES
0+0.000	JCT FAP 2 BEG FH 9							
			ALL VEHICLES		395	565	492	3789
		MINERAL	COMMERCIAL	7.702		67	59	454
			OUT OF STATE			109	95	735
7+0.702	MINERAL CO LN SANDERS CO							
			ALL VEHICLES		373	531	469	6468
		SANDERS	COMMERCIAL	13.765		63	56	776
			OUT OF STATE			103	91	1254
21+0.467	JCT FAP 6							

FAS 462

MILE POST	SECTION DESCRIPTION	COUNTY	TRAFFIC TYPE	SECTION LENGTH	*******ADT******* 73	74	75	VEH MILES
0+0.000	JCT FAP 18							
		ROSEBUD	ALL VEHICLES	2.302	60	53	57	131
2+0.300	ROSEBUD CO LN GARFIELD CO							
		GARFIELD	ALL VEHICLES	39.202	35	40	44	1759
41+0.464	JCT FAP 15							

FAS 463

MILE POST	SECTION DESCRIPTION	COUNTY	TRAFFIC TYPE	SECTION LENGTH	*******ADT******* 73	74	75	VEH MILES
0+0.000	JCT FAP 16 CROW IR							
		BIG HORN	ALL VEHICLES	0.092	1085	1220	1333	122
0+0.092	ENT LODGE GRASS CL							
		BIG HORN	ALL VEHICLES	0.843		776		
0+0.935	LV LODGE GRASS CL							
		BIG HORN	ALL VEHICLES	4.811	342	351	323	1558
5+0.735	JCT COUNTY ROAD							
		BIG HORN	ALL VEHICLES	7.991	174	159	158	1266
13+0.724	JCT COUNTY ROAD							
		BIG HORN	ALL VEHICLES	4.213	77	58	51	219
17+0.937	JCT CO RD							
		BIG HORN	ALL VEHICLES	14.730	29	13	20	301
32+0.659	JCT COUNTY ROAD							
		BIG HORN	ALL VEHICLES	8.582	47	32	33	287
41+0.241	JCT FAS 313							

FAS 464

0+0.000	JCT FAP 3 BROWNING							
		GLACIER	ALL VEHICLES	0.402		2365		
0+0.402	LV BROWING CL							
		GLACIER	ALL VEHICLES	0.801	1137	1767	1941	1555
1+0.200	JCT FAS 445							
		GLACIER	ALL VEHICLES	35.403	137	163	149	5275
36+0.556	JCT FAP 3							

FAS 465

MILE POST	SECTION DESCRIPTION	COUNTY	TRAFFIC TYPE	SECTION LENGTH	*******ADT******* 73	74	75	VEH MILES
0+0.000	JCT FAP 15							
		GARFIELD	ALL VEHICLES	5.369	42	43	45	241
5+0.352	JCT CO RD							

FAS 466

MILE POST	SECTION DESCRIPTION	COUNTY	TRAFFIC TYPE	SECTION LENGTH	*******ADT******* 73	74	75	VEH MILES
0+0.000	JCT FAS 238							
		FERGUS	ALL VEHICLES	2.157	233	177	199	430
2+0.142	JCT CO RD							

FAS 467

MILE POST	SECTION DESCRIPTION	COUNTY	TRAFFIC TYPE	SECTION LENGTH	*******ADT******* 73	74	75	VEH MILES
0+0.000	JCT FAP 15							
		MCCONE	ALL VEHICLES	6.767	64	59	54	368
6+0.759	JCT FAS 510							
		MCCONE	ALL VEHICLES	15.435	28	23	28	433
22+0.180	MCCONE CO LN DAWSON CO							
		DAWSON	ALL VEHICLES	12.202	46	45	40	494
34+0.384	JCT FAP 15							

FAS 469

MILE POST	SECTION DESCRIPTION	COUNTY	TRAFFIC TYPE	SECTION LENGTH	*******ADT******* 73	74	75	VEH MILES
0+0.000	JCT FAS 327							
		ROOSEVELT	ALL VEHICLES	1.902	91	96	110	209
1+0.894	ROOSEVELT CO LN RICHLAND CO							
		RICHLAND	ALL VEHICLES	3.604	91	96	110	396
5+0.492	MONT N DAK ST LN							

FAS 470

0+0.000	JCT FAP 15							
		DAWSON	ALL VEHICLES	7.304	75	63	63	467
7+0.302	JCT COUNTY ROAD							
		DAWSON	ALL VEHICLES	15.200	40	37	41	628
22+0.494	JCT FAS 254							

FAS 471

0+0.000	JCT FAP 6 FH 7							
		SANDERS	ALL VEHICLES	22.926	104	90	105	2408
22+0.926	END FH 7 MONTANA-IDAHO STATE LINE							

FAS 472

MILE POST	SECTION DESCRIPTION	COUNTY	TRAFFIC TYPE	SECTION LENGTH	*******ADT******* 73	74	75	VEH MILES
0+0.000	JCT FAP 7							
		RAVALLI	ALL VEHICLES	3.702	167	227	166	616
3+0.702	JCT CO RD							

FAS 473

0+0.000	JCT FAP 7							
		RAVALLI	ALL VEHICLES	3.002	354	410	428	1284
3+0.002	JCT FAS 490							
		RAVALLI	ALL VEHICLES	12.557	256	319	327	4110
15+0.559	JCT FOREST DEVELOPMENT RD							

FAS 474

0+0.000	JCT FAS 263 MISSOULA CO							
		MISSOULA	ALL VEHICLES	1.735	1658	1541	1775	3079
1+0.734	JCT CO RD							

FAS 475

0+0.000	JCT FAP 2							
		PARK	ALL VEHICLES	6.204	54	47	46	288
6+0.204	JCT FAS 295							

FAS 476

MILE POST	SECTION DESCRIPTION	COUNTY	TRAFFIC TYPE	SECTION LENGTH	*******ADT******* 73	74	75	VEH MILES
0+0.000	JCT FAP 11							
		PARK	ALL VEHICLES	0.779	253	268	233	181
0+0.779	JCT FAS 540							
		PARK	ALL VEHICLES	3.140	104	128	119	375
3+0.919	JCT COUNTY ROAD							
		PARK	ALL VEHICLES	5.983	85	79	82	493
9+0.902	JCT CO RD							

FAS 477

0+0.000	JCT FAP 28 RED LODGE							
		CARBON	ALL VEHICLES	0.062	350	346	372	23
0+0.062	LV RED LODGE CL							
		CARBON	ALL VEHICLES	6.148	145	180	229	1410
6+0.210	JCT RECREATIONAL SITE							

FAS 478

0+0.000	JCT FAP 45 SWEET GRASS CO							
		SWEET GRASS	ALL VEHICLES	15.302	53	70	45	699
15+0.272	JCT CO RD							

FAS 479

MILE POST	SECTION DESCRIPTION	COUNTY	TRAFFIC TYPE	SECTION LENGTH	*******ADT******* 73	74	75	VEH MILES
0+0.000	JCT FAP 45							
		SWEET GRASS	ALL VEHICLES	9.498	113	107	101	964
9+0.496	GLASSTON NOT INC							
		SWEET GRASS	ALL VEHICLES	12.006	104	85	76	912
21+0.494	JCT FAP 45							

FAS 480

MILE POST	SECTION DESCRIPTION	COUNTY	TRAFFIC TYPE	SECTION LENGTH	73	74	75	VEH MILES
0+0.000	JCT FAP 1 FT PECK IR							
		ROOSEVELT	ALL VEHICLES	3.002	102	107	119	357
3+0.000	LV IR ROOSEVELT CO LN RICHLAND CO							
		RICHLAND	ALL VEHICLES	0.214	87	91	108	23
3+0.214	RICHLAND COUNTY							
		****NON EXISTENT****		6.788				
9+1.002	RICHLAND COUNTY							
		RICHLAND	ALL VEHICLES	5.002	14	10	15	79
14+0.994	JCT FAS 201							

FAS 481

MILE POST	SECTION DESCRIPTION	COUNTY	TRAFFIC TYPE	SECTION LENGTH	73	74	75	VEH MILES
0+0.000	JCT FORMER FAP 3							
		LEWIS AND CLARK	ALL VEHICLES	0.896	95	114	120	107
0+0.896	JEFFERSON CO LN LEWIS & CLARK CO							
		LEWIS AND CLARK	ALL VEHICLES	1.634	182	157	163	267
2+0.524	ENT EAST HELENA CL FIRST ST							

FAS 481

MILE POST	SECTION DESCRIPTION	COUNTY	TRAFFIC TYPE	SECTION LENGTH	*******ADT******* 73	74	75	VEH MILES
2+0.524	ENT EAST HELENA CL FIRST ST							
		LEWIS AND CLARK	ALL VEHICLES	0.126		645		
2+0.650	JCT FAP 8							

FAS 482

0+0.000	JCT FAP 1							
		LINCOLN	ALL VEHICLES	10.432	306	329	338	3526
10+0.432	JCT FAP 1							

FAS 483

0+0.000	JCT FAS 213							
		GLACIER	ALL VEHICLES	23.707	139	127	147	3504
23+0.700	JCT FAS 444							
		GLACIER	ALL VEHICLES	8.410	96	98	106	899
32+0.104	MONTANA CANADIAN BOUNDARY							

FAS 484

0+0.000	JCT FAP 37							
		POWDER RIVER	ALL VEHICLES	11.480	96	113	138	1589
11+0.480	JCT COUNTY ROAD							

FAS 484

MILE POST	SECTION DESCRIPTION	COUNTY	TRAFFIC TYPE	SECTION LENGTH	*******ADT******* 73	74	75	VEH MILES
11+0.480	JCT COUNTY ROAD							
		POWDER RIVER	ALL VEHICLES	13.502	35	37	49	668
24+0.982	JCT CO RD							

FAS 485

MILE POST	SECTION DESCRIPTION	COUNTY	TRAFFIC TYPE	SECTION LENGTH	*******ADT******* 73	74	75	VEH MILES
0+0.000	JCT FAS 391 BEG FH 52							
		POWDER RIVER	ALL VEHICLES	13.502	9	6	10	135
13+0.502	JCT CO RD							

FAS 486

MILE POST	SECTION DESCRIPTION	COUNTY	TRAFFIC TYPE	SECTION LENGTH	*******ADT******* 73	74	75	VEH MILES
0+0.000	JCT FAP 38 COLUMBIA FALLS BEG FH 61							
		FLATHEAD	ALL VEHICLES	1.191	3055			
1+0.191	LV COLUMBIA FALLS CL							
		FLATHEAD	ALL VEHICLES	11.766	491	566	598	7045
12+0.957	JCT COUNTY ROAD							
		FLATHEAD	ALL VEHICLES	24.193	113	146	232	5636
37+0.150	POLEBRIDGE NOT INC							
		FLATHEAD	ALL VEHICLES	20.472	56	83	145	2985
57+0.622	CANADIAN BDRY							

FAS 487

MILE POST	SECTION DESCRIPTION	COUNTY	TRAFFIC TYPE	SECTION LENGTH	*******ADT******* 73	74	75	VEH MILES
0+0.000	JCT FAP 5 WHITEFISH							
		FLATHEAD	ALL VEHICLES	0.134	4640			
0+0.134	LV WHITEFISH CL							
		FLATHEAD	ALL VEHICLES	0.264	3835	4414	4894	1292
0+0.398	ENT WHITEFISH CL							
		FLATHEAD	ALL VEHICLES	1.402	1938			
1+0.780	LV WHITEFISH CL							
		FLATHEAD	ALL VEHICLES	6.583	307	444	360	2373
8+0.342	JCT CO RD							

FAS 488

0+0.000	JCT FAP 22 SIDNEY							
		RICHLAND	ALL VEHICLES	0.370	1320			
0+0.370	JCT FAP 20							
		RICHLAND	ALL VEHICLES	0.185	1670	1415		
0+0.555	LV SIDNEY CL							
		RICHLAND	ALL VEHICLES	0.415	1345	1427	1675	695
0+0.970	ENT SIDNEY CL							
		RICHLAND	ALL VEHICLES	1.085	1275	1451	1625	1763
2+0.068	LV SIDNEY CL							
		RICHLAND	ALL VEHICLES	0.661	1625	1488	1695	1120
2+0.729	JCT FAP 20							

FAS 489

MILE POST	SECTION DESCRIPTION	COUNTY	TRAFFIC TYPE	SECTION LENGTH	*******ADT******* 73	74	75	VEH MILES
0+0.000	JCT FAP 18							
		CUSTER	ALL VEHICLES	18.122	269	284	286	5196
18+0.112	JCT CO RD							

FAS 490

MILE POST	SECTION DESCRIPTION	COUNTY	TRAFFIC TYPE	SECTION LENGTH	*******ADT******* 73	74	75	VEH MILES
0+0.000	JCT FAP 7 RAVALLI CO							
		RAVALLI	ALL VEHICLES	1.219	369	287	282	343
1+0.214	JCT FAS 473							

FAS 492

MILE POST	SECTION DESCRIPTION	COUNTY	TRAFFIC TYPE	SECTION LENGTH	*******ADT******* 73	74	75	VEH MILES
0+0.000	JCT FAP 23 CARTER CO							
		CARTER	ALL VEHICLES	1.702	85	79	107	182
1+0.702	MONT WYO ST LN							

FAS 493

MILE POST	SECTION DESCRIPTION	COUNTY	TRAFFIC TYPE	SECTION LENGTH	*******ADT******* 73	74	75	VEH MILES
0+0.000	JCT FAS 321							
		FALLON	ALL VEHICLES	11.005	41	33	38	427
11+0.000	JCT COUNTY ROAD							
		FALLON	ALL VEHICLES	4.732	130	100	191	903
15+0.724	JCT FAP 27							

FAS 494

MILE POST	SECTION DESCRIPTION	COUNTY	TRAFFIC TYPE	SECTION LENGTH	*******ADT******* 73	74	75	VEH MILES
0+0.000	JCT FAP 2 PLEVNA							
		FALLON		0.238				
0+0.238	LV PLEVNA CL							
		FALLON	ALL VEHICLES	6.010	116	129	108	655
6+0.248	JCT COUNTY ROAD							
		FALLON	ALL VEHICLES	17.156	34	32	32	561
23+0.384	JCT FAP 27							

FAS 495

3+0.040	JCT FAU 5202							
		CASCADE	ALL VEHICLES	6.960	198	190	197	1377
10+0.000	JCT CO RD							
		CASCADE	ALL VEHICLES	5.224	145	149	170	888
15+0.202	JCT FAP 10							

FAS 496

0+0.000	JCT FAP 22							
		ROOSEVELT	ALL VEHICLES	5.830	79	74	68	396
5+0.830	MCCABE NOT INC							
		ROOSEVELT	ALL VEHICLES	11.474	57	67	60	694
17+0.304	JCT FAP 1							

FAS 497

MILE POST	SECTION DESCRIPTION	COUNTY	TRAFFIC TYPE	SECTION LENGTH	*******ADT******* 73	74	75	VEH MILES
0+0.000	JCT FAP 14 WHEATLAND CO							
		WHEATLAND	ALL VEHICLES	9.302	61	51	62	576
9+0.302	JCT CO RD							

FAS 499

0+0.000	JCT FAP 13 BEG FH 45							
			ALL VEHICLES		355	382	378	2541
		MADISON	COMMERCIAL	6.707		17	17	119
			OUT OF STATE			197	176	1184
6+0.719	MADISON CO LN GALLATIN CO							
			ALL VEHICLES		343	450	393	6190
		GALLATIN	COMMERCIAL	15.733		21	18	290
			OUT OF STATE			232	183	2884
22+0.450	JCT FAP 50							

FAS 500

0+0.000	JCT FAP 14							
		MUSSELSHELL	ALL VEHICLES	11.302	62	66	80	904
11+0.302	MUSSELSHELL CO LN PETROLEUM CO							
		PETROLEUM	ALL VEHICLES	23.702	17	15	21	504
35+0.004	JCT FAP 15							

FAS 501

MILE POST	SECTION DESCRIPTION	COUNTY	TRAFFIC TYPE	SECTION LENGTH	*******ADT******* 73	74	75	VEH MILES
0+0.000	JCT FAP 35							
		RAVALLI	ALL VEHICLES	2.340	326	297	337	789
2+0.340	JCT COUNTY ROAD							
		RAVALLI	ALL VEHICLES	7.162	111	108	115	828
9+0.502	JCT CO RD							

FAS 502

0+0.000	JCT S FRTG RD I 90 YELLOWSTONE CO							
		YELLOWSTONE	ALL VEHICLES	3.404	350	314	369	1257
3+0.404	JCT FAS 305							

FAS 503

1+0.350	JCT FAU 6701							
		FLATHEAD	ALL VEHICLES	3.814	562	633	658	2510
5+0.164	JCT CO RD							
		FLATHEAD	ALL VEHICLES	7.100	454	526	466	3314
12+0.264	JCT FAU 6730							

FAS 504

MILE POST	SECTION DESCRIPTION	COUNTY	TRAFFIC TYPE	SECTION LENGTH	*******ADT******* 73	74	75	VEH MILES
0+0.000	JCT FAS 340							
		PRAIRIE	ALL VEHICLES	13.302	40	44	46	617
13+0.292	JCT CO RD							

FAS 505

MILE POST	SECTION DESCRIPTION	COUNTY	TRAFFIC TYPE	SECTION LENGTH	*******ADT******* 73	74	75	VEH MILES
0+0.000	JCT FAP 43							
		FERGUS	ALL VEHICLES	0.503	280	357	386	194
0+0.503	JCT FAS 237							
		FERGUS	ALL VEHICLES	5.100	212	211	198	1009
5+0.603	JCT COUNTY ROAD							
		FERGUS	ALL VEHICLES	6.835	99	123	109	748
12+0.432	JCT CO RD							

FAS 506

MILE POST	SECTION DESCRIPTION	COUNTY	TRAFFIC TYPE	SECTION LENGTH	*******ADT******* 73	74	75	VEH MILES
0+0.000	JCT FAP 33							
		LINCOLN	ALL VEHICLES	3.502	543	570	600	2101
3+0.502	JCT CO RD							

FAS 507

MILE POST	SECTION DESCRIPTION	COUNTY	TRAFFIC TYPE	SECTION LENGTH	*******ADT******* 73	74	75	VEH MILES
0+0.000	JCT FAS 412							
		MISSOULA	ALL VEHICLES	19.002	66	50	77	1480
19+0.002	MISSOULA CO LN MINERAL CO							
		MINERAL	ALL VEHICLES	0.970	160	221	189	183
19+0.972	ENT ALBERTON CL ADAMS ST							
		MINERAL	ALL VEHICLES	0.330		393		
20+0.302	JCT FORMER FAP 2							

FAS 508

0+0.000	JCT FAP 1 ENT KOOTENAI NF							
		LINCOLN	ALL VEHICLES	30.102	172	236	288	8677
30+0.102	YAAK NOT INC							
		LINCOLN	ALL VEHICLES	37.202	59	44	50	1868
67+0.304	JCT FOREST RD							

FAS 509

0+0.000	JCT I 15 MONIDA INT							
		BEAVERHEAD	ALL VEHICLES	0.285	120	115	134	38
0+0.285	MONIDA NOT INC							
		BEAVERHEAD	ALL VEHICLES	27.115	49	59	38	1043
27+0.455	LAKE VIEW NOT INC							
		BEAVERHEAD	ALL VEHICLES	8.900	24	25	29	263
36+0.407	JCT CO RD							

FAS 510

MILE POST	SECTION DESCRIPTION	COUNTY	TRAFFIC TYPE	SECTION LENGTH	*******ADT******* 73	74	75	VEH MILES
0+0.000	JCT FAS 253							
		MCCONE	ALL VEHICLES	8.504	39	38	28	238
8+0.494	JCT FAS 467							

FAS 511

MILE POST	SECTION DESCRIPTION	COUNTY	TRAFFIC TYPE	SECTION LENGTH	*******ADT******* 73	74	75	VEH MILES
0+0.000	JCT FAP 22 FLAXVILLE							
		DANIELS	ALL VEHICLES	0.291	406	345	371	108
0+0.291	LV FLAXVILLE CL							
		DANIELS	ALL VEHICLES	6.203	213	189	172	1067
6+0.470	WHITETAIL NOT INC							
		DANIELS	ALL VEHICLES	7.313	87	84	76	559
13+0.772	CANADIAN BDRY LN							

FAS 512

MILE POST	SECTION DESCRIPTION	COUNTY	TRAFFIC TYPE	SECTION LENGTH	*******ADT******* 73	74	75	VEH MILES
0+0.000	JCT FAP 19 GRANITE CO							
		GRANITE	ALL VEHICLES	1.871	147	103	106	199
1+0.872	JCT CO RD							

FAS 513

MILE POST	SECTION DESCRIPTION	COUNTY	TRAFFIC TYPE	SECTION LENGTH	*******ADT******* 73	74	75	VEH MILES
0+0.000	JCT FAP 19							
		GRANITE	ALL VEHICLES	10.202	68	57	61	624
10+0.192	JCT CO RD							

FAS 514

MILE POST	SECTION DESCRIPTION	COUNTY	TRAFFIC TYPE	SECTION LENGTH	*******ADT******* 73	74	75	VEH MILES
0+0.000	JCT FAP 1 FT PECK IR							
		ROOSEVELT	ALL VEHICLES	9.502	197	207	243	2313
9+0.500	JCT COUNTY ROAD							
		ROOSEVELT	ALL VEHICLES	10.002	25	25	45	450
19+0.494	JCT FAS 251							

FAS 515

MILE POST	SECTION DESCRIPTION	COUNTY	TRAFFIC TYPE	SECTION LENGTH	*******ADT******* 73	74	75	VEH MILES
0+0.000	JCT FAP 22 MEDICINE LAKE							
		SHERIDAN	ALL VEHICLES	0.037	84	76	110	4
0+0.037	LV MEDICINE LAKE CL							
		SHERIDAN	ALL VEHICLES	14.836	69	61	68	1015
14+0.872	JCT CO RD							

FAS 516

MILE POST	SECTION DESCRIPTION	COUNTY	TRAFFIC TYPE	SECTION LENGTH	*******ADT******* 73	74	75	VEH MILES
0+0.000	JCT FAP 30							
		SHERIDAN	ALL VEHICLES	14.303	52	47	44	637
14+0.300	JCT FAS 517							
		SHERIDAN	ALL VEHICLES	6.702	75	68	81	542
21+0.005	JCT FAS 258							

FAS 517

0+0.000	JCT FAP 22							
		SHERIDAN	ALL VEHICLES	12.301	85	90	99	1229
12+0.294	JCT FAS 516							

FAS 518

0+0.000	JCT I 15 MONTANA CITY INT							
		JEFFERSON	ALL VEHICLES	0.873	567	619	519	453
1+0.102	PERMANENTE PLANT							
		JEFFERSON	ALL VEHICLES	2.418	320	485	225	544
3+0.520	JEFFERSON CO LN LEWIS & CLARK CO							
		LEWIS AND CLARK	ALL VEHICLES	1.200	405	485	333	399
4+0.956	ENT EAST HELENA CL							
		LEWIS AND CLARK	ALL VEHICLES	0.200	490	485	441	88
4+1.156	JCT FAP 8							

FAS 519

MILE POST	SECTION DESCRIPTION	COUNTY	TRAFFIC TYPE	SECTION LENGTH	*******ADT******* 73	74	75	VEH MILES
0+0.000	JCT FAP 16							
		MUSSELSHELL	ALL VEHICLES	11.402	29	26	26	304
11+0.402	JCT CO RD							

FAS 520

0+0.000	JCT I 90 CYR INT ENT LOLO NF							
		MINERAL	ALL VEHICLES	3.877	117	77	72	281
3+0.877	JCT I 90 FISH CREEK INT							
		MINERAL	ALL VEHICLES	1.060	119	83	102	108
4+0.937	JCT CO RD							

FAS 522

0+0.000	JCT FORMER FAP 2							
		YELLOWSTONE	ALL VEHICLES	2.502	892	705	624	1562
2+0.702	JCT I 90 HUNTLEY INT							

FAS 523

0+0.000	JCT FAP 1							
		BLAINE	ALL VEHICLES	0.725	770	760	534	387
0+0.725	ENT HARLEM CL							

FAS 523

MILE POST	SECTION DESCRIPTION	COUNTY	TRAFFIC TYPE	SECTION LENGTH	*******ADT******* 73	74	75	VEH MILES
0+0.725	ENT HARLEM CL							
		BLAINE	ALL VEHICLES	0.392		1517		
1+0.102	JCT FAS 241							
		BLAINE	ALL VEHICLES	0.142		2123		
1+0.244	JCT FAS 396							
		BLAINE	ALL VEHICLES	0.360		1142		
1+0.604	LV HARLEM CL							
			ALL VEHICLES		439	432	426	242
		BLAINE	COMMERCIAL	0.570		56	48	27
			OUT OF STATE			11	12	7
2+0.171	JCT FAP 1							

FAS 524

0+0.000	JCT FAP 5 FLATHEAD IR							
		LAKE	ALL VEHICLES	8.402	338	390	368	3095
8+0.390	LAKE COUNTY							
		****NON EXISTENT****		3.602				
11+0.994	JCT FAP 5							

FAS 525

0+0.000	JCT FAP 52 FLATHEAD IR							
		LAKE	ALL VEHICLES	5.102	324	236	242	1234
5+0.102	JCT CO RD							

FAS 526

MILE POST	SECTION DESCRIPTION	COUNTY	TRAFFIC TYPE	SECTION LENGTH	*******ADT******* 73	74	75	VEH MILES
0+0.000	JCT FAP 2							
		GALLATIN	ALL VEHICLES	4.403	58	36	60	264
4+0.393	JCT CO RD							

FAS 527

MILE POST	SECTION DESCRIPTION	COUNTY	TRAFFIC TYPE	SECTION LENGTH	*******ADT******* 73	74	75	VEH MILES
0+0.000	JCT FAP 13							
		MADISON	ALL VEHICLES	5.502	82	80	106	585
5+0.492	TERMINUS IN SEC.4,T 9 S, R.1 W.							

FAS 528

MILE POST	SECTION DESCRIPTION	COUNTY	TRAFFIC TYPE	SECTION LENGTH	*******ADT******* 73	74	75	VEH MILES
0+0.000	JCT FAP 25							
		MCCONE	ALL VEHICLES	21.300	106	148	101	2165
21+0.300	JCT COUNTY ROAD							
		MCCONE	ALL VEHICLES	10.902	38	42	33	359
32+0.202	JCT CO RD							

FAS 529

MILE POST	SECTION DESCRIPTION	COUNTY	TRAFFIC TYPE	SECTION LENGTH	*******ADT******* 73	74	75	VEH MILES
0+0.000	JCT FAS 240 CHINOOK							
		BLAINE	ALL VEHICLES	0.027	480	296		
0+0.027	LV CHINOOK CL							

FAS 529

MILE POST	SECTION DESCRIPTION	COUNTY	TRAFFIC TYPE	SECTION LENGTH	*******ADT******* 73	74	75	VEH MILES
0+0.027	LV CHINOOK CL							
		BLAINE	ALL VEHICLES	11.375	120	88	116	1326
11+0.392	JCT CO RD							

FAS 530

MILE POST	SECTION DESCRIPTION	COUNTY	TRAFFIC TYPE	SECTION LENGTH	*******ADT******* 73	74	75	VEH MILES
0+0.000	JCT FAP 5 RONAN							
		LAKE		0.254				
0+0.254	LV RONAN CL							
		LAKE	ALL VEHICLES	2.550	574	528	613	1563
2+0.804	JCT CO RD							

FAS 531

MILE POST	SECTION DESCRIPTION	COUNTY	TRAFFIC TYPE	SECTION LENGTH	*******ADT******* 73	74	75	VEH MILES
0+0.000	JCT FAP 7							
		RAVALLI	ALL VEHICLES	5.902	478	417	400	2364
5+0.895	ENT HAMILTON CL							
		RAVALLI	ALL VEHICLES	0.602	4073			
6+0.484	JCT FAP 7							

FAS 532

MILE POST	SECTION DESCRIPTION	COUNTY	TRAFFIC TYPE	SECTION LENGTH	*******ADT******* 73	74	75	VEH MILES
0+0.000	JCT FAP 2 LAUREL							
		YELLOWSTONE	ALL VEHICLES	0.975	3702			
0+0.975	LV LAUREL CL							
		YELLOWSTONE	ALL VEHICLES	6.971	292	291	287	2006
7+0.944	JCT CO RD							

FAS 533

MILE POST	SECTION DESCRIPTION	COUNTY	TRAFFIC TYPE	SECTION LENGTH	*******ADT******* 73	74	75	VEH MILES
0+0.600	JCT FAU 8117							
		MISSOULA	ALL VEHICLES	2.300	310	396	110	253
2+0.900	ENT LOLO NF							
		MISSOULA	ALL VEHICLES	3.800	88	82	86	327
6+0.700	LV LOLO NF							
		MISSOULA	ALL VEHICLES	5.289	97	99	110	584
11+0.989	JCT FAU 8112							

FAS 534

MILE POST	SECTION DESCRIPTION	COUNTY	TRAFFIC TYPE	SECTION LENGTH	*******ADT******* 73	74	75	VEH MILES
0+0.000	JCT FAP 3							
		PONDERA	ALL VEHICLES	10.804	57	61	66	713
10+0.800	JCT COUNTY ROAD							
		PONDERA	ALL VEHICLES	17.298	119	131	122	2120
28+0.090	ENT CONRAD CL							
		PONDERA	ALL VEHICLES	0.911	1141			
29+0.004	JCT FAP 21							

FAS 536

MILE POST	SECTION DESCRIPTION	COUNTY	TRAFFIC TYPE	SECTION LENGTH	*******ADT******* 73	74	75	VEH MILES
0+0.000	JCT FAP 2 GALLATIN CO	GALLATIN	ALL VEHICLES	0.804	2995	3554	3534	2841
0+0.804	JCT FAS 293							

FAS 537

MILE POST	SECTION DESCRIPTION	COUNTY	TRAFFIC TYPE	SECTION LENGTH	*******ADT******* 73	74	75	VEH MILES
0+0.000	JCT FAP 1	VALLEY	ALL VEHICLES	8.218	112	126	123	1018
8+0.217	JCT COUNTY ROAD	VALLEY	ALL VEHICLES	13.284	45	36	27	365
21+0.492	JCT CO RD							

FAS 539

MILE POST	SECTION DESCRIPTION	COUNTY	TRAFFIC TYPE	SECTION LENGTH	*******ADT******* 73	74	75	VEH MILES
0+0.000	JCT FAP 19 DEER LODGE CO	DEER LODGE	ALL VEHICLES	0.670	330	413	410	274
0+0.670	JCT FAS 275							

FAS 540

MILE POST	SECTION DESCRIPTION	COUNTY	TRAFFIC TYPE	SECTION LENGTH	*******ADT******* 73	74	75	VEH MILES
0+0.000	JCT FAP 11	PARK	ALL VEHICLES	7.420	355	350	354	2629
7+0.400	PINE CREEK NOT INC							

FAS 540

MILE POST	SECTION DESCRIPTION	COUNTY	TRAFFIC TYPE	SECTION LENGTH	*******ADT******* 73	74	75	VEH MILES
7+0.400	PINE CREEK NOT INC							
		PARK	ALL VEHICLES	7.335	171	185	188	1384
14+0.720	JCT FAS 476							
		PARK	ALL VEHICLES	4.901	155	153	164	806
19+0.615	JCT FAS 542							
		PARK	ALL VEHICLES	0.800	310	296	280	224
20+0.400	JCT FAS 362							
		PARK	ALL VEHICLES	11.602	97	93	89	1038
31+0.986	JCT FAP 11							

FAS 541

0+0.000	JCT FAS 239							
		JUDITH BASIN	ALL VEHICLES	5.400	54	75	68	372
5+0.400	JCT COUNTY ROAD							
		JUDITH BASIN	ALL VEHICLES	6.004	86	113	98	591
11+0.404	JCT FAP 15							

FAS 542

0+0.000	JCT FAS 540							
		PARK	ALL VEHICLES	3.200	90	90	106	339
3+0.200	JCT CO RD							

FAS 543

MILE POST	SECTION DESCRIPTION	COUNTY	TRAFFIC TYPE	SECTION LENGTH	*******ADT******* 73	74	75	VEH MILES
0+0.000	JCT FAP 15 FAS 245							
		GARFIELD	ALL VEHICLES	10.300	56	50	51	531
10+0.300	JCT COUNTY ROAD							
		GARFIELD	ALL VEHICLES	13.902	26	22	26	367
24+0.202	TERMINUS SEC. 31, T. 22 N., R. 38 E							

FAS 544

0+0.000	JCT FAP 54							
		POWDER RIVER	ALL VEHICLES	14.502	82	93	100	1455
14+0.502	JCT CO RD							
		POWDER RIVER	ALL VEHICLES	20.000	62	65	94	1894
34+0.500	JCT FAP 23							

FAS 546

0+0.000	JCT FAP 27							
		FALLON	ALL VEHICLES	4.002	20	18	56	224
4+0.000	FALLON COUNTY							
		****NON EXISTENT****		3.000				
7+0.000	FALLON COUNTY							
		FALLON	ALL VEHICLES	3.502	22	17	18	64
10+0.504	JCT FAS 322							

FAS 547

MILE POST	SECTION DESCRIPTION	COUNTY	TRAFFIC TYPE	SECTION LENGTH	*******ADT******* 73	74	75	VEH MILES
0+0.000	JCT FAS 235 FERGUS CO							
		FERGUS	ALL VEHICLES	6.602	125	262	118	782
6+0.602	JCT CO RD							

FAS 548

0+0.000	JCT FAS 424 FLATHEAD CO							
		FLATHEAD	ALL VEHICLES	4.004	119	90	97	390
4+0.000	JCT FAP 5							
		FLATHEAD	ALL VEHICLES	2.504	606	615	934	2339
6+0.508	JCT FAS 206							

FAS 549

0+0.000	JCT FAS 401 WHITEHALL							
		JEFFERSON		0.396				
0+0.396	LV WHITEHALL CL							
		JEFFERSON	ALL VEHICLES	1.765	240	265	292	516
2+0.161	JEFFERSON CO LN MADISON CO							
		MADISON	ALL VEHICLES	8.702	33	50	55	478
10+0.863	JCT FAS 359							

FAS 551

MILE POST	SECTION DESCRIPTION	COUNTY	TRAFFIC TYPE	SECTION LENGTH	*******ADT******* 73	74	75	VEH MILES
0+0.000	JCT FAP 15 JUDITH BASIN CO							
		JUDITH BASIN	ALL VEHICLES	0.380	220	258	238	90
0+0.380	GEYSER NOT INC							
		JUDITH BASIN	ALL VEHICLES	6.222	107	94	91	571
6+0.602	JCT CO RD							

FAS 552

0+0.000	JCT I 15 SUNBURST INT FAS 214							
		TOOLE	ALL VEHICLES	0.370	142	239	239	88
0+0.370	LV SUNBURST CL							
		TOOLE	ALL VEHICLES	32.130	37	48	57	1847
32+0.500	JCT FAS 410							

FAS 554

0+0.000	JCT FAP 8							
		BROADWATER	ALL VEHICLES	5.602	74	71	68	385
5+0.602	CANYON FERRY LAKE							

FAS 556

MILE POST	SECTION DESCRIPTION	COUNTY	TRAFFIC TYPE	SECTION LENGTH	*******ADT******* 73	74	75	VEH MILES
0+0.000	JCT FAP 6 FH 56							
		SANDERS	ALL VEHICLES	1.602	272	338	338	541
1+0.602	SNIDER NOT INC							
		SANDERS	ALL VEHICLES	33.400	51	55	50	1691
35+0.002	SANDERS CO LN FLATHEAD CO							
		FLATHEAD	ALL VEHICLES	7.700	22	30	23	177
42+0.702	JCT FAP 1							

FAS 559

0+0.000	JCT FAP 5 FLATHEAD IR							
		LAKE	ALL VEHICLES	3.502	227	230	273	957
3+0.502	JCT CO RD							

FAS 563

0+0.000	JCT I 90							
		PARK	ALL VEHICLES	1.776			141	251
1+0.776	JCT CO RD							
		PARK	ALL VEHICLES	0.220			96	21
1+0.996	JCT CO RD							
		PARK	ALL VEHICLES	0.359			68	24
2+0.355	HUNTERS HOT SPRINGS							

FAS 564

MILE POST	SECTION DESCRIPTION	COUNTY	TRAFFIC TYPE	SECTION LENGTH	*******ADT******* 73	74	75	VEH MILES
0+0.000	JCT FAP 10							
		CHOUTEAU	ALL VEHICLES	23.004			94	2179
23+0.004	JCT FAS 223							

FAS 565

MILE POST	SECTION DESCRIPTION	COUNTY	TRAFFIC TYPE	SECTION LENGTH	*******ADT******* 73	74	75	VEH MILES
0+0.000	JCT FAP 24							
		CASCADE	ALL VEHICLES	0.602			164	98
0+0.602	CASCADE CO LN TETON CO							
		TETON	ALL VEHICLES	6.402			120	769
7+0.004	JCT FAP 3							

FAS 566

MILE POST	SECTION DESCRIPTION	COUNTY	TRAFFIC TYPE	SECTION LENGTH	*******ADT******* 73	74	75	VEH MILES
0+0.000	JCT FAP 37 ASHLAND NOT INC							
		ROSEBUD	ALL VEHICLES	23.540			54	1286
23+0.540	BIRNEY NOT INC							
		ROSEBUD	ALL VEHICLES	17.620			61	1091
41+0.160	ROSEBUD CO LN BIG HORN CO							
		BIG HORN	ALL VEHICLES	8.512			47	404
49+0.672	JCT FAS 314							

FEDERAL AID URBAN SYSTEM

FAU 201

MILE POST	SECTION DESCRIPTION	COUNTY	TRAFFIC TYPE	SECTION LENGTH	*******ADT******* 73	74	75	VEH MILES
0+0.000	JCT FAP 19							
		DEER LODGE		0.030				
0+0.030	LV ANACONDA CL							
		****NON EXISTENT****		0.160				
0+0.190	JCT FAU 202							

FAU 202

0+0.000	JCT FAP 19							
		****NON EXISTENT****		0.800				
0+0.800	JCT FAU 201							
		****NON EXISTENT****		0.250				
1+0.050	ENT ANACONDA CL							
		****NON EXISTENT****		0.170				
1+0.220	LV ANACONDA CL							
		****NON EXISTENT****		0.190				
1+0.410	ENT ANACONDA CL PENNSYLVANIA AVE							
		DEER LODGE	ALL VEHICLES	0.270			352	95
1+0.680	JCT FAU 205							
		DEER LODGE	ALL VEHICLES	0.250			329	82
1+0.930	JCT FAU 209							

FAU 202

MILE POST	SECTION DESCRIPTION	COUNTY	TRAFFIC TYPE	SECTION LENGTH	*******ADT******* 73	74	75	VEH MILES
1+0.930	JCT FAU 209							
		DEER LODGE	ALL VEHICLES	0.070			150	10
2+0.000	LV ANACONDA CL							
		****NON EXISTENT****		0.230				
2+0.230	JCT FAU 211							
		****NON EXISTENT****		1.070				
3+0.300	JCT FAP 19							

FAU 203

0+0.000	JCT FAU 206							
		DEER LODGE	ALL VEHICLES	0.210			510	107
0+0.210	JCT FAU 204							
		DEER LODGE	ALL VEHICLES	0.140			535	74
0+0.350	JCT FAP 19 EB							
		DEER LODGE	ALL VEHICLES	0.070			580	40
0+0.420	JCT FAP 19 WB							

FAU 204

0+0.000	JCT FAP 19							
		DEER LODGE	ALL VEHICLES	0.160			1481	237
0+0.160	FOURTH ST							

FAU 204

MILE POST	SECTION DESCRIPTION	COUNTY	TRAFFIC TYPE	SECTION LENGTH	*******ADT******* 73	74	75	VEH MILES
0+0.160	FOURTH ST							
		DEER LODGE	ALL VEHICLES	0.700			1882	1317
0+0.860	JCT FAU 203							
		DEER LODGE	ALL VEHICLES	0.280			2131	596
1+0.140	JCT FAU 205							
		DEER LODGE	ALL VEHICLES	0.210			3633	763
1+0.350	JCT FAU 207							
		DEER LODGE	ALL VEHICLES	0.280			2247	629
1+0.630	JCT FAU 211							
		DEER LODGE	ALL VEHICLES	0.596			2900	1728
2+0.226	JCT FAP 19 WB							

FAU 205

0+0.000	JCT FAU 206							
		DEER LODGE	ALL VEHICLES	0.210			2745	576
0+0.210	JCT FAU 204							
		DEER LODGE	ALL VEHICLES	0.140			3152	441
0+0.350	JCT FAP 19 EB							
		DEER LODGE	ALL VEHICLES	0.070			3276	229
0+0.420	JCT FAP 19 WB							
		DEER LODGE	ALL VEHICLES	0.180			2075	373
0+0.600	JCT FAU 202							

FAU 206

MILE POST	SECTION DESCRIPTION	COUNTY	TRAFFIC TYPE	SECTION LENGTH	*******ADT******* 73	74	75	VEH MILES
0+0.000	JCT FAU 203							
		DEER LODGE	ALL VEHICLES	0.280			645	180
0+0.280	JCT FAU 205							
		DEER LODGE	ALL VEHICLES	0.210			655	137
0+0.490	JCT FAU 207							

FAU 207

0+0.000	JCT FAU 206							
		DEER LODGE	ALL VEHICLES	0.210			1115	234
0+0.210	JCT FAU 204							
		DEER LODGE	ALL VEHICLES	0.140			1320	184
0+0.350	JCT FAP 19 EB							

FAU 209

0+0.000	JCT FAP 19 WB							
		DEER LODGE	ALL VEHICLES	0.130			1212	157
0+0.130	JCT FAU 202							

FAU 211

MILE POST	SECTION DESCRIPTION	COUNTY	TRAFFIC TYPE	SECTION LENGTH	*******ADT******* 73	74	75	VEH MILES
0+0.000	JCT FAU 204							
		DEER LODGE	ALL VEHICLES	0.140			1430	200
0+0.140	JCT FAP 19 EB							
		DEER LODGE	ALL VEHICLES	0.070			1105	77
0+0.210	JCT FAP 19 WB							
		DEER LODGE		0.030				
0+0.240	LV ANACONDA CL							
		****NON EXISTENT****		0.160				
0+0.400	JCT FAU 202							

FAU 1001

0+0.000	JCT FAU 1002							
		YELLOWSTONE	ALL VEHICLES	1.000		1990	2096	2096
1+0.000	JCT FAP 53							

FAU 1002

0+0.000	JCT FAS 429							
		YELLOWSTONE	ALL VEHICLES	0.937		3590	3601	3374
0+0.937	JCT FAU 1001							
		YELLOWSTONE	ALL VEHICLES	0.644		3607	3750	2415
1+0.581	ENT BILLINGS CL RIMROCK TERRACE							
		YELLOWSTONE	ALL VEHICLES	1.401		4401	4491	6292
2+0.982	JCT FAU 1003							

FAU 1002

MILE POST	SECTION DESCRIPTION	COUNTY	TRAFFIC TYPE	SECTION LENGTH	*******ADT******* 73	74	75	VEH MILES
2+0.982	JCT FAU 1003							
		YELLOWSTONE	ALL VEHICLES	1.477		5428	5614	8292
4+0.459	JCT FAU 1015							
		YELLOWSTONE	ALL VEHICLES	0.341		4570	5027	1714
4+0.800	JCT FAP 53							

FAU 1003

0+0.000	JCT FAU 1004							
		YELLOWSTONE	ALL VEHICLES	1.000		6175	6353	6353
1+0.000	JCT FAU 1002							

FAU 1004

0+0.000	JCT FAS 429							
		YELLOWSTONE	ALL VEHICLES	1.260		3325	3447	4343
1+0.260	ENT BILLINGS CL REHBERG LN							
		YELLOWSTONE	ALL VEHICLES	0.250		5095	5201	1300
1+0.510	LV BILLINGS CL							
		YELLOWSTONE	ALL VEHICLES	0.090		5170	5276	474
1+0.600	ENT BILLINGS CL GRAND AVE							
		YELLOWSTONE	ALL VEHICLES	0.190		6050	5325	1011
1+0.790	LV BILLINGS CL							
		YELLOWSTONE	ALL VEHICLES	0.060		7287	6662	399
1+0.850	ENT BILLINGS CL							
		YELLOWSTONE	ALL VEHICLES	0.150		7550	7600	1140
2+0.000	JCT FAU 1005 BEG 4LNU							

FAU 1004

MILE POST	SECTION DESCRIPTION	COUNTY	TRAFFIC TYPE	SECTION LENGTH	*******ADT******* 73	74	75	VEH MILES
2+0.000	JCT FAU 1005 BEG 4LNU							
		YELLOWSTONE	ALL VEHICLES	0.830		11796	12021	9978
2+0.830	JCT FAU 1003							
		YELLOWSTONE	ALL VEHICLES	0.130		17676	18020	2342
2+0.960	JCT FAU 1007							
		YELLOWSTONE	ALL VEHICLES	1.980		19262	19647	38902
4+0.940	JCT FAU 1017							

FAU 1005

MILE POST	SECTION DESCRIPTION	COUNTY	TRAFFIC TYPE	SECTION LENGTH	*******ADT******* 73	74	75	VEH MILES
0+0.000	JCT FAU 1010							
		YELLOWSTONE	ALL VEHICLES	0.250		9240	9425	2356
0+0.250	LV BILLINGS CL							
		YELLOWSTONE	ALL VEHICLES	0.170		8895	9070	1541
0+0.420	ENT BILLINGS CL 24 ST							
		YELLOWSTONE	ALL VEHICLES	0.580		8664	8834	5124
1+0.000	JCT FAU 1008							
		YELLOWSTONE	ALL VEHICLES	0.500		13050	13310	6655
1+0.500	JCT FAU 1006							
		YELLOWSTONE	ALL VEHICLES	0.490		13722	13996	6858
1+0.990	JCT FAU 1004							

FAU 1006

MILE POST	SECTION DESCRIPTION	COUNTY	TRAFFIC TYPE	SECTION LENGTH	*******ADT******* 73	74	75	VEH MILES
0+0.000	JCT FAS 429							
		YELLOWSTONE	ALL VEHICLES	1.000		1712	1750	1750
1+0.000	ENT BILLINGS CL BROADWATER AVE							

FAU 1006

MILE POST	SECTION DESCRIPTION	COUNTY	TRAFFIC TYPE	SECTION LENGTH	*******ADT******* 73	74	75	VEH MILES
1+0.000	ENT BILLINGS CL BROADWATER AVE							
		YELLOWSTONE	ALL VEHICLES	1.000		4254	4338	4338
2+0.000	JCT FAU 1005							
		YELLOWSTONE	ALL VEHICLES	0.970		8451	8626	8367
2+0.970	JCT FAU 1007							
		YELLOWSTONE	ALL VEHICLES	1.390		12025	12266	17049
4+0.360	JCT FAU 1015							
		YELLOWSTONE	ALL VEHICLES	0.610		10989	11209	6837
4+0.970	JCT FAU 1020							

FAU 1007

0+0.000	JCT FAU 1008							
		YELLOWSTONE	ALL VEHICLES	0.500		5190	5290	2645
0+0.500	JCT FAU 1006							
		YELLOWSTONE	ALL VEHICLES	0.485		7216	7361	3570
0+0.985	JCT FAU 1004							

FAU 1008

0+0.000	JCT FAS 429							
		YELLOWSTONE	ALL VEHICLES	1.750		1910	1950	3412
1+0.750	ENT BILLINGS CL CENTRAL AVE							
		YELLOWSTONE	ALL VEHICLES	0.250		6079	6199	1549
2+0.000	JCT FAU 1005 BEG 4LNU							
		YELLOWSTONE	ALL VEHICLES	0.960		11265	11485	11026
2+0.960	JCT FAU 1007							

FAU 1008

MILE POST	SECTION DESCRIPTION	COUNTY	TRAFFIC TYPE	SECTION LENGTH	*******ADT******* 73	74	75	VEH MILES
2+0.960	JCT FAU 1007							
		YELLOWSTONE	ALL VEHICLES	0.130		11600	11830	1537
3+0.090	JCT FAU 1009							
		YELLOWSTONE	ALL VEHICLES	1.120		13619	13889	15556
4+0.210	JCT FAU 1025 END 4LNU BEG 1 WAY							
		YELLOWSTONE	ALL VEHICLES	0.080		12980	13240	1059
4+0.290	JCT FAU 1020							

FAU 1009

0+0.000	JCT FAU 1010							
		YELLOWSTONE	ALL VEHICLES	0.070		1290	1360	95
0+0.070	LV BILLINGS CL							
		YELLOWSTONE	ALL VEHICLES	0.520		1495	1545	803
0+0.590	ENT BILLINGS CL DANIEL ST							
		YELLOWSTONE	ALL VEHICLES	0.860		2741	2796	2404
1+0.450	JCT FAU 1008							

FAU 1010

0+0.000	JCT FAS 429							
		YELLOWSTONE	ALL VEHICLES	2.000		1906	1944	3888
2+0.000	JCT FAU 1005 ENT BILLINGS CL							
		YELLOWSTONE	ALL VEHICLES	0.290		7040	8060	2337
2+0.290	KINGS AVE BEG 4LND							
		YELLOWSTONE	ALL VEHICLES	0.242		7040	8060	1950
2+0.532	JCT FAU 1009							

FAU 1010

MILE POST	SECTION DESCRIPTION	COUNTY	TRAFFIC TYPE	SECTION LENGTH	*******ADT******* 73	74	75	VEH MILES
2+0.532	JCT FAU 1009							
		YELLOWSTONE	ALL VEHICLES	0.389		7040	8060	3135
2+0.921	JCT FAU 1020							
		YELLOWSTONE	ALL VEHICLES	0.170		5230	5300	901
3+0.091	JCT I 90 INT FAU 1011							

FAU 1011

0+0.000	W URBAN BDRY							
		YELLOWSTONE	ALL VEHICLES	0.913		1477	1505	1374
0+0.913	ENT BILLINGS CL							
		YELLOWSTONE	ALL VEHICLES	0.739		2012	2050	1515
1+0.652	JCT I 90 INT FAU 1010							

FAU 1012

0+0.000	W URBAN BDRY							
		YELLOWSTONE	ALL VEHICLES	1.750		912	931	1630
1+0.750	JCT FAP 16							
		YELLOWSTONE	ALL VEHICLES	1.250		1864	1900	2375
3+0.000	JCT BITTERROOT DR							

FAU 1013

MILE POST	SECTION DESCRIPTION	COUNTY	TRAFFIC TYPE	SECTION LENGTH	*******ADT******* 73	74	75	VEH MILES
0+0.000	JCT FAS 416							
		YELLOWSTONE	ALL VEHICLES	0.617		1970	2260	1394
0+0.617	ENT BILLINGS CL BILLINGS BLVD							
		YELLOWSTONE	ALL VEHICLES	0.383		2210	2260	865
1+0.000	JCT FAU 1026 LV BILLINGS CL							
		YELLOWSTONE	ALL VEHICLES	0.130		2450	2500	325
1+0.130	ENT BILLINGS CL BILLINGS BLVD							
		YELLOWSTONE	ALL VEHICLES	0.120		2510	2560	307
1+0.250	LV BILLINGS CL							
		YELLOWSTONE	ALL VEHICLES	0.250		2630	2760	690
1+0.500	ENT BILLINGS CL BILLINGS BLVD							
		YELLOWSTONE	ALL VEHICLES	0.180		2690	2900	522
1+0.680	JCT FAU 1025							

FAU 1014

0+0.000	JCT FAP 53							
		YELLOWSTONE	ALL VEHICLES	1.423		3445	3480	4952
1+0.423	LV BILLINGS CL							
		YELLOWSTONE	ALL VEHICLES	1.064		3400	3470	3692
2+0.487	ENT BILLINGS CL BLACK OTTER RD							
		YELLOWSTONE	ALL VEHICLES	0.246		3400	3470	853
2+0.733	LV BILLINGS CL							
		YELLOWSTONE	ALL VEHICLES	0.141		3717	3752	529
2+0.874	BLACK OTTER RD							
		YELLOWSTONE	ALL VEHICLES	0.023		4366	4053	93
2+0.897	JCT FAP 16							
		****NON EXISTENT****		1.264				
4+0.161	JCT I 94 LOCKWOOD INT BEG 4LND							

FAU 1014

MILE POST	SECTION DESCRIPTION	COUNTY	TRAFFIC TYPE	SECTION LENGTH	*******ADT******* 73	74	75	VEH MILES
4+0.161	JCT I 94 LOCKWOOD INT BEG 4LND							
		YELLOWSTONE	ALL VEHICLES	1.439		1401	1532	2205
5+0.600	SE URBAN BDRY							

FAU 1015

MILE POST	SECTION DESCRIPTION	COUNTY	TRAFFIC TYPE	SECTION LENGTH	*******ADT******* 73	74	75	VEH MILES
0+0.000	JCT FAU 1020							
		YELLOWSTONE	ALL VEHICLES	0.480		3302	3616	1736
0+0.480	JCT FAU 1006							
		YELLOWSTONE	ALL VEHICLES	0.480		5396	5506	2643
0+0.960	JCT FAU 1004							
		YELLOWSTONE	ALL VEHICLES	0.680		5463	5573	3790
1+0.640	JCT FAU 1016 COUPLET							
		YELLOWSTONE	ALL VEHICLES	0.070		4590	4680	327
1+0.710	JCT FAU 1016 COUPLET							
		YELLOWSTONE	ALL VEHICLES	0.250		3100	3160	790
1+0.960	JCT FAU 1002							

FAU 1016

MILE POST	SECTION DESCRIPTION	COUNTY	TRAFFIC TYPE	SECTION LENGTH	*******ADT******* 73	74	75	VEH MILES
0+0.000	JCT FAU 1015 AVG LNG 4LND							
		YELLOWSTONE	ALL VEHICLES	0.340		8510	8660	2944
0+0.340	JCT FAU 1021 END COUPLET							
		YELLOWSTONE	ALL VEHICLES	0.240		4100	4140	993
0+0.580	JCT FAP 53							

FAU 1017

MILE POST	SECTION DESCRIPTION	COUNTY	TRAFFIC TYPE	SECTION LENGTH	*******ADT******* 73	74	75	VEH MILES
0+0.000	JCT FAU 1020 EB							
		YELLOWSTONE	ALL VEHICLES	0.060		18380	18750	1125
0+0.060	JCT FAU 1006							
		YELLOWSTONE	ALL VEHICLES	0.010		18380	18750	187
0+0.070	JCT FAU 1020 WB							
		YELLOWSTONE	ALL VEHICLES	0.260		7560	7710	2004
0+0.330	JCT FAU 1018 EB							
		YELLOWSTONE	ALL VEHICLES	0.170		4680	4770	810
0+0.500	JCT FAU 1004 1018 WB							

FAU 1018

MILE POST	SECTION DESCRIPTION	COUNTY	TRAFFIC TYPE	SECTION LENGTH	*******ADT******* 73	74	75	VEH MILES
0+0.000	JCT FAU 1017 EB AVG LNG							
		YELLOWSTONE	ALL VEHICLES	0.220		25310	25820	5680
0+0.220	JCT FAU 1021							
		YELLOWSTONE	ALL VEHICLES	0.210		23549	24019	5044
0+0.430	JCT FAP 53							
		YELLOWSTONE	ALL VEHICLES	1.010		16505	16834	17002
1+0.440	JCT FAU 1022							
		YELLOWSTONE	ALL VEHICLES	0.200		14880	15180	3036
1+0.640	LV BILLINGS CL							
		YELLOWSTONE	ALL VEHICLES	0.350		14840	15140	5299
1+0.990	JCT FAP 16							

FAU 1019

MILE POST	SECTION DESCRIPTION	COUNTY	TRAFFIC TYPE	SECTION LENGTH	*******ADT******* 73	74	75	VEH MILES
0+0.000	JCT FAU 1026							
		YELLOWSTONE	ALL VEHICLES	0.130		270	275	35
0+0.130	ENT BILLINGS CL JACKSON ST							
		YELLOWSTONE	ALL VEHICLES	0.120		780	795	95
0+0.250	LV BILLINGS CL							
		YELLOWSTONE	ALL VEHICLES	0.430		1545	1575	677
0+0.680	ENT BILLINGS CL JACKSON ST							
		YELLOWSTONE	ALL VEHICLES	0.320		2055	2098	671
1+0.000	JCT FAU 1024							

FAU 1020

0+0.000	JCT I 90							
		YELLOWSTONE	ALL VEHICLES	1.070		13527	13795	14760
1+0.070	ENT BILLINGS CL							
		YELLOWSTONE	ALL VEHICLES	0.394		14523	14811	5835
1+0.464	JCT FAU 1025							
		YELLOWSTONE	ALL VEHICLES	0.081		14000	14280	1156
1+0.545	JCT FAU 1022							
		YELLOWSTONE	ALL VEHICLES	0.574		7300	7450	4276
2+0.119	JCT FAU 1008							
		YELLOWSTONE	ALL VEHICLES	0.074		11560	11790	872
2+0.193	JCT FAU 1015							
		YELLOWSTONE	ALL VEHICLES	0.728		13692	13967	10168
2+0.921	JCT FAU 1017 BEG COUPLET AVG LNG							
		YELLOWSTONE	ALL VEHICLES	0.489		18166	18529	9061
3+0.410	JCT FAU 1021							
		YELLOWSTONE	ALL VEHICLES	0.210		21043	21460	4506
3+0.620	JCT FAP 53							
		YELLOWSTONE	ALL VEHICLES	1.030		17747	18102	18645
4+0.650	JCT FAU 1022 END COUPLET							

FAU 1020

MILE POST	SECTION DESCRIPTION	COUNTY	TRAFFIC TYPE	SECTION LENGTH	*******ADT******* 73	74	75	VEH MILES
4+0.650	JCT FAU 1022 END COUPLET							
		YELLOWSTONE	ALL VEHICLES	0.397		17070	17410	6911
5+0.047	JCT FAP 16							

FAU 1021

0+0.000	JCT FAU 1020							
		YELLOWSTONE	ALL VEHICLES	0.070		4570	4660	326
0+0.070	JCT FAU 1020							
		YELLOWSTONE	ALL VEHICLES	0.220		4462	4552	1001
0+0.290	JCT FAU 1018							
		YELLOWSTONE	ALL VEHICLES	0.140		3500	3570	499
0+0.430	JCT FAU 1018							
		YELLOWSTONE	ALL VEHICLES	0.730		4745	4840	3533
1+0.160	JCT FAU 1016							
		YELLOWSTONE	ALL VEHICLES	0.080		2435	2480	198
1+0.240	JCT FAU 1016							

FAU 1022

0+0.000	JCT FAU 1020							
		YELLOWSTONE	ALL VEHICLES	0.421		5585	5700	2399
0+0.421	JCT FAU 1025							
		YELLOWSTONE	ALL VEHICLES	0.371		17790	18150	6733
0+0.792	JCT FAU 1024							
		YELLOWSTONE	ALL VEHICLES	1.253		13788	14052	17608
2+0.045	JCT FAP 53							

FAU 1022

MILE POST	SECTION DESCRIPTION	COUNTY	TRAFFIC TYPE	SECTION LENGTH	*******ADT******* 73	74	75	VEH MILES
2+0.045	JCT FAP 53							
		YELLOWSTONE	ALL VEHICLES	1.041		8272	8439	8785
3+0.086	LV BILLINGS CL							
		YELLOWSTONE	ALL VEHICLES	0.040		8030	8190	327
3+0.126	ENT BILLINGS CL							
		YELLOWSTONE	ALL VEHICLES	0.075		8030	8190	614
3+0.201	JCT FAU 1020							
		YELLOWSTONE	ALL VEHICLES	0.202		4120	4200	848
3+0.403	JCT FAU 1018							

FAU 1023

0+0.000	JCT FAU 1026							
		YELLOWSTONE	ALL VEHICLES	0.100		430	440	44
0+0.100	ENT BILLINGS CL SUGAR AVE							
		YELLOWSTONE	ALL VEHICLES	0.680		1131	1156	786
0+0.780	JCT FAU 1024							

FAU 1024

0+0.000	JCT FAU 1022							
		YELLOWSTONE	ALL VEHICLES	0.400		7369	7514	3005
0+0.400	JCT FAU 1019							
		YELLOWSTONE	ALL VEHICLES	1.000		4249	4334	4334
1+0.400	JCT FAU 1023							
		YELLOWSTONE	ALL VEHICLES	0.100		3190	3250	325
1+0.500	JCT FAP 53							

FAU 1025

MILE POST	SECTION DESCRIPTION	COUNTY	TRAFFIC TYPE	SECTION LENGTH	*******ADT******* 73	74	75	VEH MILES
0+0.000	JCT FAU 1020							
		YELLOWSTONE	ALL VEHICLES	0.196		2340	2390	468
0+0.196	JCT FAU 1013							
		YELLOWSTONE	ALL VEHICLES	0.367		4191	4280	1570
0+0.563	JCT FAU 1022							
		YELLOWSTONE	ALL VEHICLES	0.144		14080	14360	2067
0+0.707	JCT FAU 1008							

FAU 1026

0+0.000	JCT FAU 1013							
		YELLOWSTONE	ALL VEHICLES	0.120		1040	1060	127
0+0.120	ENT BILLINGS CL KINGS AVE							
		YELLOWSTONE	ALL VEHICLES	0.100		1185	1210	121
0+0.220	LV BILLINGS CL							
		YELLOWSTONE	ALL VEHICLES	0.150		1330	1360	204
0+0.370	ENT BILLINGS CL KINGS AVE							
		YELLOWSTONE	ALL VEHICLES	0.530		1330	1360	720
0+0.900	LV BILLINGS CL							
		YELLOWSTONE	ALL VEHICLES	0.100		1330	1360	136
1+0.000	JCT FAU 1019							
		YELLOWSTONE	ALL VEHICLES	0.750		772	790	592
1+0.750	ENT BILLINGS CL KINGS AVE							
		YELLOWSTONE	ALL VEHICLES	0.350		522	535	187
2+0.100	JCT FAU 1023							

FAU 1201

MILE POST	SECTION DESCRIPTION	COUNTY	TRAFFIC TYPE	SECTION LENGTH	*******ADT******* 73	74	75	VEH MILES
0+0.000	JCT FAS 458							
		GALLATIN	ALL VEHICLES	0.210		1665	1633	342
0+0.210	ENT BOZEMAN CL NO NAME ST							
		GALLATIN	ALL VEHICLES	0.020		1890	1854	37
0+0.230	JCT FAU 1212							
		GALLATIN	ALL VEHICLES	0.777		2490	2442	1897
1+0.007	JCT FAU 1210							
		GALLATIN	ALL VEHICLES	0.561		3584	3516	1972
1+0.568	JCT FAP 50							
		****NON EXISTENT****		0.420				
1+0.988	JCT FAU 1204							
		GALLATIN	ALL VEHICLES	0.202		500	490	99
2+0.190	LV BOZEMAN CL							
		GALLATIN	ALL VEHICLES	1.810		268	262	475
4+0.000	JCT FAU 1207							

FAU 1202

0+0.000	JCT FAU 1207							
		****NON EXISTENT****		0.570				
0+0.570	NO NAME ST							
		GALLATIN	ALL VEHICLES	0.170		150	140	23
0+0.740	JCT FAU 1211							

FAU 1203

MILE POST	SECTION DESCRIPTION	COUNTY	TRAFFIC TYPE	SECTION LENGTH	*******ADT******* 73	74	75	VEH MILES
0+0.000	JCT FAU 1212							
		GALLATIN	ALL VEHICLES	0.750		4656	4615	3461
0+0.750	JCT FAU 1210							
		GALLATIN	ALL VEHICLES	0.500		5266	5166	2583
1+0.250	JCT FAU 1208							
		GALLATIN	ALL VEHICLES	0.067		4180	4100	274
1+0.317	JCT FAP 50							

FAU 1204

0+0.000	JCT FAU 1201							
		GALLATIN	ALL VEHICLES	0.760		3294	3232	2456
0+0.760	JCT FAU 1207							
		GALLATIN	ALL VEHICLES	0.370		3774	3702	1369
1+0.130	JCT FAU 1209							
		GALLATIN	ALL VEHICLES	0.350		3415	3350	1172
1+0.480	JCT FAU 1211							

FAU 1205

0+0.000	JCT FAU 1210 BEG 4LND							
		GALLATIN	ALL VEHICLES	0.490		6674	6547	3208
0+0.490	JCT FAU 1208							
		GALLATIN	ALL VEHICLES	0.070		6960	6828	477
0+0.560	JCT FAP 50							

FAU 1206

MILE POST	SECTION DESCRIPTION	COUNTY	TRAFFIC TYPE	SECTION LENGTH	*******ADT******* 73	74	75	VEH MILES
0+0.000	JCT FAP 50							
		GALLATIN	ALL VEHICLES	0.330		1429	1427	471
0+0.330	JCT FAU 1207							
		GALLATIN	ALL VEHICLES	0.370		5014	4919	1820
0+0.700	JCT FAU 1209							
		GALLATIN	ALL VEHICLES	0.330		5020	5022	1657
1+0.030	JCT FAU 1211							

FAU 1207

MILE POST	SECTION DESCRIPTION	COUNTY	TRAFFIC TYPE	SECTION LENGTH	*******ADT******* 73	74	75	VEH MILES
0+0.000	JCT FAP 50							
		GALLATIN	ALL VEHICLES	0.070		11950	11723	820
0+0.070	JCT FAU 1206							
		GALLATIN	ALL VEHICLES	0.367		14897	14613	5363
0+0.437	JCT FAU 1204							
		GALLATIN	ALL VEHICLES	0.499		15083	14796	7383
0+0.936	JCT FAU 1202 LV BOZEMAN CL							
		GALLATIN	ALL VEHICLES	0.174		14390	14117	2456
1+0.110	JCT FAU 1201							
		GALLATIN	ALL VEHICLES	0.113		10630	10428	1178
1+0.223	JCT I 90 W BOZEMAN INT							

FAU 1208

MILE POST	SECTION DESCRIPTION	COUNTY	TRAFFIC TYPE	SECTION LENGTH	*******ADT******* 73	74	75	VEH MILES
0+0.000	JCT FAU 1203							
		GALLATIN	ALL VEHICLES	0.190		1430	1403	266
0+0.190	JCT FAU 1205							

FAU 1208

MILE POST	SECTION DESCRIPTION	COUNTY	TRAFFIC TYPE	SECTION LENGTH	*******ADT******* 73	74	75	VEH MILES
0+0.190	JCT FAU 1205							
		GALLATIN	ALL VEHICLES	0.460		3498	3431	1578
0+0.650	JCT FAU 1209							
		GALLATIN	ALL VEHICLES	0.330		7351	7211	2379
0+0.980	JCT FAU 1211							

FAU 1209

0+0.000	JCT FAU 1212							
		GALLATIN	ALL VEHICLES	0.770		4005	3927	3024
0+0.770	JCT FAU 1210							
		GALLATIN	ALL VEHICLES	0.490		7961	7809	3826
1+0.260	JCT FAU 1208							
		GALLATIN	ALL VEHICLES	0.080		5990	5876	470
1+0.340	JCT FAP 50							
		GALLATIN	ALL VEHICLES	0.070		3900	3825	267
1+0.410	JCT FAU 1206							
		GALLATIN	ALL VEHICLES	0.370		1763	1730	640
1+0.780	JCT FAU 1204							

FAU 1210

0+0.000	JCT FAP 50							
		GALLATIN	ALL VEHICLES	0.660		2270	2158	1424
0+0.660	JCT FAU 1201							
		GALLATIN	ALL VEHICLES	0.490		4716	4481	2195
1+0.150	JCT FAU 1203							

FAU 1210

MILE POST	SECTION DESCRIPTION	COUNTY	TRAFFIC TYPE	SECTION LENGTH	*******ADT******* 73	74	75	VEH MILES
1+0.150	JCT FAU 1203							
		GALLATIN	ALL VEHICLES	0.190		3500	3330	632
1+0.340	JCT FAU 1205							
		GALLATIN	ALL VEHICLES	0.450		2664	2534	1140
1+0.790	JCT FAU 1209							
		GALLATIN	ALL VEHICLES	0.140		645	615	86
1+0.930	COLLEGE ST							
		****NON EXISTENT****		0.270				
2+0.200	JCT FAU 1213							

FAU 1211

0+0.000	JCT FAU 1208							
		GALLATIN	ALL VEHICLES	0.070		3910	3855	269
0+0.070	JCT FAP 50							
		GALLATIN	ALL VEHICLES	0.080		4390	4328	346
0+0.150	JCT FAU 1206							
		GALLATIN	ALL VEHICLES	0.360		4314	4253	1531
0+0.510	JCT FAU 1204							
		GALLATIN	ALL VEHICLES	0.492		3745	3692	1816
1+0.002	LV BOZEMAN CL							
		GALLATIN	ALL VEHICLES	0.030		3780	3727	111
1+0.032	JCT FAS 293							

FAU 1212

MILE POST	SECTION DESCRIPTION	COUNTY	TRAFFIC TYPE	SECTION LENGTH	*******ADT******* 73	74	75	VEH MILES
0+0.000	JCT FAU 1201							
		GALLATIN	ALL VEHICLES	0.080		190	187	15
0+0.080	LV BOZEMAN CL							
		GALLATIN	ALL VEHICLES	0.130		125	123	15
0+0.210	BOZEMAN URBAN							
		****NON EXISTENT****		0.030				
0+0.240	ENT BOZEMAN CL NO NAME ST							
		****NON EXISTENT****		0.260				
0+0.500	JCT FAU 1203							
		GALLATIN	ALL VEHICLES	0.530		680	671	355
1+0.030	JCT FAU 1209							
		GALLATIN	ALL VEHICLES	0.300		1175	1158	347
1+0.330	LV BOZEMAN CL							
		GALLATIN	ALL VEHICLES	0.510		1104	1089	555
1+0.840	JCT FAU 1213 ENT BOZEMAN CL KAGY							
		GALLATIN	ALL VEHICLES	0.230		490	483	111
2+0.070	JCT FAU 1215							
		GALLATIN	ALL VEHICLES	0.250		170	168	42
2+0.320	LV BOZEMAN CL							
		GALLATIN	ALL VEHICLES	1.020		180	177	181
3+0.340	E BOZEMAN URBAN BDRY							

FAU 1213

0+0.000	JCT FAU 1212							
		GALLATIN	ALL VEHICLES	0.130		810	798	103
0+0.130	LV BOZEMAN CL							

FAU 1213

MILE POST	SECTION DESCRIPTION	COUNTY	TRAFFIC TYPE	SECTION LENGTH	*******ADT******* 73	74	75	VEH MILES
0+0.130	LV BOZEMAN CL							
		GALLATIN	ALL VEHICLES	0.120		810	798	95
0+0.250	ENT BOZEMAN CL SOURDOUGH RD							
		GALLATIN	ALL VEHICLES	0.030		810	798	23
0+0.280	LV BOZEMAN CL							
		GALLATIN	ALL VEHICLES	0.120		942	928	111
0+0.400	ENT BOZEMAN CL SOURDOUGH RD							
		GALLATIN	ALL VEHICLES	0.040		1074	1059	42
0+0.440	LV BOZEMAN CL							
		GALLATIN	ALL VEHICLES	0.560		1206	1189	665
1+0.000	JCT FAU 1210 ENT BOZEMAN CL							
		GALLATIN	ALL VEHICLES	0.560		1716	1691	947
1+0.560	JCT FAP 50							

FAU 1215

0+0.000	JCT FAU 1212							
		GALLATIN	ALL VEHICLES	1.600		975	962	1539
1+0.600	JCT FAP 50							

FAU 1801

0+0.000	JCT I 115 W BUTTE INT AVG LNG							
		SILVER BOW	ALL VEHICLES	0.116		3320	3420	396
0+0.116	ENT BUTTE CL END AVG LNG							
		SILVER BOW	ALL VEHICLES	0.674		3868	3596	2424
0+0.790	JCT FAU 1804							

FAU 1801

MILE POST	SECTION DESCRIPTION	COUNTY	TRAFFIC TYPE	SECTION LENGTH	*******ADT******* 73	74	75	VEH MILES
0+0.790	JCT FAU 1804							
		SILVER BOW	ALL VEHICLES	0.450		4925	4679	2105
1+0.240	LV BUTTE CL							
		SILVER BOW	ALL VEHICLES	0.120		4560	4330	519
1+0.360	JCT FAU 1802							
		SILVER BOW	ALL VEHICLES	2.038		2046	1950	3974
3+0.398	ENT BUTTE CL MAIN ST							
		SILVER BOW	ALL VEHICLES	0.393		5372	5102	2005
3+0.791	JCT FAP 3							

FAU 1802

0+0.000	JCT FAU 1801							
		SILVER BOW	ALL VEHICLES	0.450		265	215	96
0+0.450	JCT FAS 276							

FAU 1803

0+0.000	JCT FAP 29							
		SILVER BOW	ALL VEHICLES	1.250		4106	5352	6690
1+0.250	JCT FAU 1818							
		SILVER BOW	ALL VEHICLES	0.680		8431	9375	6375
1+0.930	JCT FAU 1816							
		SILVER BOW	ALL VEHICLES	0.350		11651	12011	4204
2+0.280	JCT FAU 1814 ENT BUTTE CL HARRISON							
		SILVER BOW	ALL VEHICLES	0.640		13755	15130	9683
2+0.920	JCT I 15 I 90 HARRISON AVE INT							

FAU 1803

MILE POST	SECTION DESCRIPTION	COUNTY	TRAFFIC TYPE	SECTION LENGTH	*******ADT******* 73	74	75	VEH MILES
2+0.920	JCT I 15 I 90 HARRISON AVE INT							
		SILVER BOW	ALL VEHICLES	0.275		18422	19255	5295
3+0.195	JCT FAU 1812							
		SILVER BOW	ALL VEHICLES	0.740		15086	15302	11324
3+0.935	JCT FAU 1810							
		SILVER BOW	ALL VEHICLES	0.170		19030	19930	3388
4+0.105	JCT FAU 1808							
		SILVER BOW	ALL VEHICLES	0.320		20497	21023	6727
4+0.425	JCT FAU 1806							
		SILVER BOW	ALL VEHICLES	0.795		10208	10673	8485
5+0.220	JCT FAP 3							

FAU 1804

0+0.000	W URBAN BDRY							
		SILVER BOW	ALL VEHICLES	0.500		3176	3016	1508
0+0.500	JCT FAU 1801							
		SILVER BOW	ALL VEHICLES	0.488		5411	5139	2508
0+0.988	JCT FAP 3							

FAU 1805

0+0.000	JCT FAP 29							
		SILVER BOW	ALL VEHICLES	1.363		4574	4474	6099
1+0.363	JCT FAU 1814							

FAU 1806

MILE POST	SECTION DESCRIPTION	COUNTY	TRAFFIC TYPE	SECTION LENGTH	*******ADT******* 73	74	75	VEH MILES
0+0.000	JCT FAP 29 BEG 4LN							
		SILVER BOW	ALL VEHICLES	0.640		7962	7565	4842
0+0.640	JCT FAU 1803							

FAU 1807

0+0.000	JCT FAP 3							
		SILVER BOW	ALL VEHICLES	0.600		4949	4849	2909
0+0.600	JCT FAU 1810							
		SILVER BOW	ALL VEHICLES	2.918		3711	3630	10594
3+0.518	JCT FAS 375 FAU 1818							

FAU 1808

0+0.000	JCT FAP 29							
		SILVER BOW	ALL VEHICLES	0.750		499	499	374
0+0.750	NON EXISTENT							
		****NON EXISTENT****		0.360				
1+0.110	JCT FAU 1803							
		SILVER BOW	ALL VEHICLES	0.490		979	979	480
1+0.600	JCT FAP 3							

FAU 1810

MILE POST	SECTION DESCRIPTION	COUNTY	TRAFFIC TYPE	SECTION LENGTH	*******ADT******* 73	74	75	VEH MILES
0+0.000	JCT FAU 1803							
		SILVER BOW	ALL VEHICLES	0.460		3372	3275	1506
0+0.460	LV BUTTE CL							
		SILVER BOW	ALL VEHICLES	0.940		2320	2248	2113
1+0.400	JCT FAU 1807							
		****NON EXISTENT****		1.400				
2+0.800	JCT I 15 INT							

FAU 1812

MILE POST	SECTION DESCRIPTION	COUNTY	TRAFFIC TYPE	SECTION LENGTH	*******ADT******* 73	74	75	VEH MILES
0+0.000	JCT FAU 1803							
		SILVER BOW	ALL VEHICLES	0.190		5880	5700	1083
0+0.190	LV BUTTE CL							
		SILVER BOW	ALL VEHICLES	0.810		3392	3291	2665
1+0.000	JCT FAU 1807							

FAU 1814

MILE POST	SECTION DESCRIPTION	COUNTY	TRAFFIC TYPE	SECTION LENGTH	*******ADT******* 73	74	75	VEH MILES
0+0.000	JCT FAP 29							
		SILVER BOW	ALL VEHICLES	0.250		1025	995	248
0+0.250	JCT FAU 1805							
		SILVER BOW	ALL VEHICLES	0.706		3590	3480	2456
0+0.956	JCT FAU 1803							

FAU 1816

MILE POST	SECTION DESCRIPTION	COUNTY	TRAFFIC TYPE	SECTION LENGTH	*******ADT******* 73	74	75	VEH MILES
0+0.000	JCT FAU 1803							
		SILVER BOW	ALL VEHICLES	0.890		1975	1915	1705
0+0.890	LOFTER LN							
		SILVER BOW	ALL VEHICLES	0.460		1750	1700	782
1+0.350	JCT FAU 1807							

FAU 1818

0+0.000	JCT FAP 29							
		SILVER BOW	ALL VEHICLES	0.410		530	510	209
0+0.410	JCT FAU 1803							
		****NON EXISTENT****		0.980				
1+0.390	URBAN							
		SILVER BOW	ALL VEHICLES	0.650		70	65	42
2+0.040	JCT FAU 1807							

FAU 5201

0+0.000	JCT FAP 11							
		CASCADE	ALL VEHICLES	0.908		6370	7496	6806
0+0.908	JCT FAU 5203							
		CASCADE	ALL VEHICLES	0.319		7000	7841	2501
1+0.227	JCT FAU 5210							
		CASCADE	ALL VEHICLES	0.580		3948	4416	2561
1+0.807	JCT FAU 5206							

FAU 5202

MILE POST	SECTION DESCRIPTION	COUNTY	TRAFFIC TYPE	SECTION LENGTH	*******ADT******* 73	74	75	VEH MILES
0+0.000	JCT FAU 5211							
		CASCADE	ALL VEHICLES	0.268		2510	3550	951
0+0.268	JCT FAP 10							
		CASCADE	ALL VEHICLES	2.772		766	831	2304
3+0.040	JCT FAS 495							

FAU 5203

0+0.000	JCT FAU 5201 BEG 1 WAY							
		CASCADE	ALL VEHICLES	0.490		1448	1290	632
0+0.490	JCT FAU 5210 END 1 WAY							
		CASCADE	ALL VEHICLES	0.644		9985	9949	6407
1+0.134	JCT FAU 5206							
		CASCADE	ALL VEHICLES	0.244		12520	13150	3208
1+0.378	JCT FAU 5209							
		CASCADE	ALL VEHICLES	0.650		13380	13150	8547
2+0.028	LV GREAT FALLS CL							
		CASCADE	ALL VEHICLES	0.440		14089	13559	5966
2+0.468	JCT 5204 5211							

FAU 5204

0+0.000	JCT FAU 5203 5211							
		CASCADE	ALL VEHICLES	0.380		3165	2822	1072
0+0.380	SMELTER AVE							
		CASCADE	ALL VEHICLES	1.320		1253	965	1274
1+0.700	JCT FAP 10							

FAU 5204

MILE POST	SECTION DESCRIPTION	COUNTY	TRAFFIC TYPE	SECTION LENGTH	*******ADT******* 73	74	75	VEH MILES
1+0.700	JCT FAP 10							
		CASCADE	ALL VEHICLES	0.390		3895	3474	1354
2+0.090	JCT FAU 5211							

FAU 5205

0+0.000	JCT FAP 11							
		CASCADE	ALL VEHICLES	0.633		3125	3967	2511
0+0.633	JCT FAU 5207							
		CASCADE	ALL VEHICLES	1.001		2945	3871	3875
1+0.634	JCT FAU 5210							
		CASCADE	ALL VEHICLES	0.963		1369	2012	1937
2+0.597	JCT FAU 5209							
		CASCADE	ALL VEHICLES	0.387		3100	3325	1286
2+0.984	JCT FAU 5211							
		CASCADE	ALL VEHICLES	0.500		3060	3110	1555
3+0.484	JCT FAP 10							
		CASCADE	ALL VEHICLES	0.961		6607	7870	7563
4+0.445	JCT FAU 5217							
		CASCADE	ALL VEHICLES	0.817		5670	5495	4489
5+0.262	JCT FAU 5221							
		CASCADE	ALL VEHICLES	0.223		3900	4990	1112
5+0.485	JCT FAU 5219 LV GREAT FALLS CL							
		CASCADE	ALL VEHICLES	2.046		4312	3771	7715
7+0.531	JCT FAU 5210 BEG 4LND							
		CASCADE	ALL VEHICLES	0.953		7249	6925	6599
8+0.484	JCT FAP 11							

FAU 5206

MILE POST	SECTION DESCRIPTION	COUNTY	TRAFFIC TYPE	SECTION LENGTH	*******ADT******* 73	74	75	VEH MILES
0+0.000	JCT FAU 5203							
		CASCADE	ALL VEHICLES	0.085		6970	6804	578
0+0.085	LV GREAT FALLS CL							
		CASCADE	ALL VEHICLES	0.355		6630	6471	2297
0+0.440	ENT GREAT FALLS CL NO NAME ST							
		CASCADE	ALL VEHICLES	0.154		6460	6305	970
0+0.594	JCT FAU 5201							
		CASCADE	ALL VEHICLES	0.257		5517	5483	1409
0+0.851	LV GREAT FALLS CL							
		CASCADE	ALL VEHICLES	1.086		3624	3879	4213
1+0.937	URBAN							
		CASCADE	ALL VEHICLES	1.276		2294	3055	3898
3+0.213	JCT I 15 EMERSON INT							

FAU 5207

MILE POST	SECTION DESCRIPTION	COUNTY	TRAFFIC TYPE	SECTION LENGTH	*******ADT******* 73	74	75	VEH MILES
0+0.000	JCT FAU 5205							
		CASCADE	ALL VEHICLES	0.455		1632	1744	793
0+0.455	LV GREAT FALLS CL							
		CASCADE	ALL VEHICLES	1.342		1424	1483	1990
1+0.797	JCT FAU 5212							
		CASCADE	ALL VEHICLES	0.284		1122	1045	296
2+0.081	JCT FAS 226							

FAU 5208

MILE POST	SECTION DESCRIPTION	COUNTY	TRAFFIC TYPE	SECTION LENGTH	*******ADT******* 73	74	75	VEH MILES
0+0.000	JCT FAU 5210							
		CASCADE	ALL VEHICLES	0.500		2175	2395	1197
0+0.500	JCT FAU 5209 SB							
		CASCADE	ALL VEHICLES	0.110		2410	2395	263
0+0.610	JCT FAU 5209 NB							

FAU 5209

0+0.000	JCT FAP 11 5 & 6 ST COUPLET							
		CASCADE	ALL VEHICLES	0.830		6996	7888	6547
0+0.830	JCT FAU 5210 EB							
		CASCADE	ALL VEHICLES	0.080		6790	7650	612
0+0.910	JCT FAU 5210 WB							
		CASCADE	ALL VEHICLES	0.410		2661	2172	890
1+0.320	JCT FAU 5208 END COUPLET							
		CASCADE	ALL VEHICLES	0.179		2420	1373	245
1+0.499	NON EXISTENT							
		****NON EXISTENT****		0.130				
1+0.629	LV GREAT FALLS CL							
		****NON EXISTENT****		0.371				
2+0.000	JCT FAU 5203							

FAU 5210

MILE POST	SECTION DESCRIPTION	COUNTY	TRAFFIC TYPE	SECTION LENGTH	*******ADT******* 73	74	75	VEH MILES
0+0.000	JCT I 15 CENTRAL AVE W INT							
		CASCADE	ALL VEHICLES	1.026	8555	10311	10579	
1+0.026	JCT FAU 5201							
		CASCADE	ALL VEHICLES	0.244	13500	17150	4184	
1+0.270	JCT FAU 5203							
		CASCADE	ALL VEHICLES	0.318	20300	22870	7272	
1+0.588	JCT FAU 5205							
		CASCADE	ALL VEHICLES	0.199	20550	22870	4551	
1+0.787	JCT FAU 5208 1 2 AVE N BEG COUPLET							
		CASCADE	ALL VEHICLES	0.370	16129	16247	6011	
2+0.157	JCT FAU 5209 SB							
		CASCADE	ALL VEHICLES	0.080	20690	21595	1727	
2+0.237	JCT FAU 5209 NB							
		CASCADE	ALL VEHICLES	0.650	17138	18140	11791	
2+0.887	JCT FAP 10 SB							
		CASCADE	ALL VEHICLES	0.080	16270	17293	1383	
2+0.967	JCT FAP 10 NB							
		CASCADE	ALL VEHICLES	0.814	14219	13399	10907	
3+0.781	JCT FAU 5217 SB							
		CASCADE	ALL VEHICLES	0.080	12840	12633	1010	
3+0.861	JCT FAU 5217 NB							
		CASCADE	ALL VEHICLES	0.971	10659	11171	10847	
4+0.832	2 AVE N END COUPLET							
		CASCADE	ALL VEHICLES	0.045	7760	9444	424	
4+0.877	JCT FAU 5219							
		CASCADE	ALL VEHICLES	0.012	7160	8491	101	
4+0.889	LV GREAT FALLS CL							
		CASCADE	ALL VEHICLES	1.200	7375	7790	9348	
6+0.089	JCT FAU 5205							

FAU 5211

MILE POST	SECTION DESCRIPTION	COUNTY	TRAFFIC TYPE	SECTION LENGTH	*******ADT******* 73	74	75	VEH MILES
0+0.000	JCT FAU 5205							
		CASCADE	ALL VEHICLES	0.246		9290	8391	2064
0+0.246	JCT FAU 5204							
		CASCADE	ALL VEHICLES	0.157		14280	12894	2024
0+0.403	JCT FAU 5203 5204							
		CASCADE	ALL VEHICLES	0.262		4420	4240	1110
0+0.665	JCT FAU 5202							
		CASCADE	ALL VEHICLES	0.589		1540	1470	865
1+0.254	JCT FAP 10							

FAU 5212

0+0.000	GREAT FALLS INTERNATIONAL AIRPORT							
		CASCADE	ALL VEHICLES	1.193		3630	3307	3945
1+0.193	JCT I-15 GORE HILL INT							
		CASCADE	ALL VEHICLES	0.156		180	181	28
1+0.349	URBAN							
		****NON EXISTENT****		2.491				
3+0.840	JCT FAU 5207							
		****NON EXISTENT****		1.400				
5+0.240	JCT FAU 5215							
		****NON EXISTENT****		1.570				
6+0.810	ENT GREAT FALLS CL NO NAME ST							
		****NON EXISTENT****		0.550				
7+0.360	LV GREAT FALLS CL							

FAU 5212

MILE POST	SECTION DESCRIPTION	COUNTY	TRAFFIC TYPE	SECTION LENGTH	*******ADT******* 73	74	75	VEH MILES
7+0.360	LV GREAT FALLS CL							
		****NON EXISTENT****		0.060				
7+0.420	ENT GREAT FALLS CL NO NAME ST							
		****NON EXISTENT****		0.060				
7+0.480	LV GREAT FALLS CL							
		****NON EXISTENT****		1.340				
8+0.820	JCT FAP 11							

FAU 5213

0+0.000	JCT FAP 10							
		CASCADE	ALL VEHICLES	0.126		410	415	52
0+0.126	JCT FAS 225							

FAU 5215

0+0.000	JCT FAP 11							
		CASCADE	ALL VEHICLES	0.260		5970	5886	1530
0+0.260	LV GREAT FALLS CL							
		CASCADE	ALL VEHICLES	0.250		4315	3981	995
0+0.510	ENT GREAT FALLS CL NO NAME ST							

FAU 5215

MILE POST	SECTION DESCRIPTION	COUNTY	TRAFFIC TYPE	SECTION LENGTH	*******ADT******* 73	74	75	VEH MILES
0+0.510	ENT GREAT FALLS CL NO NAME ST							
		CASCADE	ALL VEHICLES	0.230		2665	2666	613
0+0.740	LV GREAT FALLS CL							
		CASCADE	ALL VEHICLES	0.260		1712	1811	471
1+0.000	JCT FAU 5212							
		CASCADE	ALL VEHICLES	1.000		1540	1618	1618
2+0.000	JCT FAS 459							

FAU 5217

MILE POST	SECTION DESCRIPTION	COUNTY	TRAFFIC TYPE	SECTION LENGTH	*******ADT******* 73	74	75	VEH MILES
0+0.000	JCT FAP 11 25 & 26 ST BEGIN COUPLET							
		CASCADE	ALL VEHICLES	0.830		8751	8191	6798
0+0.830	JCT FAU 5210 EB							
		CASCADE	ALL VEHICLES	0.080		6000	5616	449
0+0.910	JCT FAU 5210 WB							
		CASCADE	ALL VEHICLES	0.490		6853	6414	3143
1+0.400	25 ST END COUPLET							
		CASCADE	ALL VEHICLES	0.250		4200	3915	978
1+0.650	JCT FAU 5205							

FAU 5219

MILE POST	SECTION DESCRIPTION	COUNTY	TRAFFIC TYPE	SECTION LENGTH	*******ADT******* 73	74	75	VEH MILES
0+0.000	JCT FAP 11							
		CASCADE	ALL VEHICLES	0.910		4135	3805	3462
0+0.910	JCT FAU 5210							
		CASCADE	ALL VEHICLES	0.950		2378	2636	2504
1+0.860	JCT FAU 5205							

FAU 5221

MILE POST	SECTION DESCRIPTION	COUNTY	TRAFFIC TYPE	SECTION LENGTH	*******ADT******* 73	74	75	VEH MILES
0+0.000	JCT FAU 5205							
		CASCADE	ALL VEHICLES	0.236		750	876	206
0+0.236	LV GREAT FALLS CL							
		CASCADE	ALL VEHICLES	1.237		750	876	1083
1+0.473	JCT CO RD							

FAU 5701

0+0.000	JCT FAU 5702							
		HILL	ALL VEHICLES	0.410		2731	2857	1171
0+0.410	JCT FAU 5704							
		HILL	ALL VEHICLES	0.140		3690	3802	532
0+0.550	JCT FAU 5706							
		HILL	ALL VEHICLES	0.140		3295	3406	476
0+0.690	JCT FAU 5708							

FAU 5702

0+0.000	JCT FAU 5709							
		HILL	ALL VEHICLES	0.250		475	535	133
0+0.250	JCT FAU 5707							
		HILL	ALL VEHICLES	0.460		1495	1414	650
0+0.710	LV HAVRE CL							
		HILL	ALL VEHICLES	0.580		2095	1904	1104
1+0.290	ENT HAVRE CL							
		HILL	ALL VEHICLES	0.010		2250	2149	21
1+0.300	JCT FAU 5701							

FAU 5702

MILE POST	SECTION DESCRIPTION	COUNTY	TRAFFIC TYPE	SECTION LENGTH	*******ADT******* 73	74	75	VEH MILES
1+0.300	JCT FAU 5701							
		HILL	ALL VEHICLES	0.060		1350	1492	89
1+0.360	JCT FAP 1							

FAU 5703

0+0.000	JCT FAU 5704							
		HILL	ALL VEHICLES	0.140		2762	3112	435
0+0.140	JCT FAU 5706							
		HILL	ALL VEHICLES	0.150		3591	3644	546
0+0.290	JCT FAU 5708							
		HILL	ALL VEHICLES	0.140		729	719	100
0+0.430	JCT FAU 5710							

FAU 5704

0+0.000	JCT FAU 5703							
		HILL	ALL VEHICLES	0.080		1680	2094	167
0+0.080	JCT FAU 5701							
		HILL	ALL VEHICLES	0.060		500	623	37
0+0.140	JCT FAP 1							

FAU 5705

MILE POST	SECTION DESCRIPTION	COUNTY	TRAFFIC TYPE	SECTION LENGTH	*******ADT******* 73	74	75	VEH MILES
0+0.000	JCT FAU 5708							
		HILL	ALL VEHICLES	0.620		764	813	504
0+0.620	JCT FAU 5712							

FAU 5706

0+0.000	JCT FAU 5707							
		HILL	ALL VEHICLES	0.520		4125	4189	2178
0+0.520	JCT FAU 5703							
		HILL	ALL VEHICLES	0.070		4129	4233	296
0+0.590	JCT FAU 5701							
		HILL	ALL VEHICLES	0.070		3690	3895	272
0+0.660	JCT FAP 1							

FAU 5707

0+0.000	JCT FAU 5702							
		HILL	ALL VEHICLES	0.990		4109	4101	4060
0+0.990	JCT FAU 5706							
		HILL	ALL VEHICLES	0.140		3800	3895	545
1+0.130	JCT FAU 5708							

FAU 5708

MILE POST	SECTION DESCRIPTION	COUNTY	TRAFFIC TYPE	SECTION LENGTH	*******ADT******* 73	74	75	VEH MILES
0+0.000	JCT FAS 234 ENT HAVRE CL							
		HILL	ALL VEHICLES	0.797		3503	3476	2770
0+0.797	PROPOSED JCT FAU 5709							
		HILL	ALL VEHICLES	0.124		8338	8008	993
0+0.921	JCT FAU 5707							
		HILL	ALL VEHICLES	0.269		10907	10165	2734
1+0.190	JCT FAU 5705							
		HILL	ALL VEHICLES	0.241		10242	10631	2562
1+0.431	JCT FAU 5703							
		HILL	ALL VEHICLES	0.076		8560	9658	734
1+0.507	JCT FAU 5701							
		HILL	ALL VEHICLES	0.066		7750	8744	577
1+0.573	JCT FAP 1							

FAU 5709

0+0.000	JCT FAU 5702							
		HILL	ALL VEHICLES	0.840		740	1005	844
0+0.840	NON EXISTENT							
		****NON EXISTENT****		0.210				
1+0.050	JCT FAU 5708							

FAU 5710

MILE POST	SECTION DESCRIPTION	COUNTY	TRAFFIC TYPE	SECTION LENGTH	*******ADT******* 73	74	75	VEH MILES
0+0.000	JCT FAU 5703							
		HILL	ALL VEHICLES	0.150		987	887	133
0+0.150	JCT FAP 1							
		HILL	ALL VEHICLES	0.008		4160	4440	35
0+0.158	LV HAVRE CL							
		HILL	ALL VEHICLES	0.748		2448	2606	1950
0+0.906	JCT FAS 232							

FAU 5712

0+0.000	JCT FAS 452							
		HILL	ALL VEHICLES	0.270		540	563	152
0+0.270	ENT HAVRE CL							
		HILL	ALL VEHICLES	0.070		790	897	62
0+0.340	JCT FAU 5705							
		HILL	ALL VEHICLES	0.340		1200	1248	424
0+0.680	JCT FAP 1							

FAU 5801

0+0.000	JCT FAP 8							
		LEWIS AND CLARK	ALL VEHICLES	1.110		1301	1406	1561
1+0.110	JCT FAS 356							

FAU 5802

MILE POST	SECTION DESCRIPTION	COUNTY	TRAFFIC TYPE	SECTION LENGTH	*******ADT******* 73	74	75	VEH MILES
0+0.000	JCT FAU 5803							
		LEWIS AND CLARK	ALL VEHICLES	2.000		2329	2456	4912
2+0.000	JCT FAU 5809							
		LEWIS AND CLARK	ALL VEHICLES	1.508		2216	1695	2556
3+0.508	LV HELENA CL							
		LEWIS AND CLARK	ALL VEHICLES	0.776		1900	2025	1571
4+0.284	JCT FAS 280							

FAU 5803

0+0.000	JCT FAP 8							
		LEWIS AND CLARK	ALL VEHICLES	0.270		1455	1465	395
0+0.270	ENT HELENA CL JOSLYN AVE							
		LEWIS AND CLARK	ALL VEHICLES	0.230		270	280	64
0+0.500	NON EXISTENT							
		****NON EXISTENT****		0.250				
0+0.750	JCT FAU 5802							

FAU 5804

0+0.000	JCT FAU 5807 BEG NON EXISTENT							
		****NON EXISTENT****		0.520				
0+0.520	END NON EXISTENT							

FAU 5805

MILE POST	SECTION DESCRIPTION	COUNTY	TRAFFIC TYPE	SECTION LENGTH	*******ADT******* 73	74	75	VEH MILES
0+0.000	JCT FAS 454							
		LEWIS AND CLARK	ALL VEHICLES	0.959		740	762	730
0+0.959	JCT FAU 5815 NB							
		LEWIS AND CLARK	ALL VEHICLES	0.041		940	968	39
1+0.000	JCT FAU 5815 SB							
		LEWIS AND CLARK	ALL VEHICLES	0.057		1420	1461	83
1+0.057	PARK ST NB BEG 1 WAY							
		LEWIS AND CLARK	ALL VEHICLES	0.244		1870	1925	469
1+0.301	JCT FAU 5816							
		LEWIS AND CLARK	ALL VEHICLES	0.179		3059	3150	563
1+0.480	JCT FAU 5814							
		LEWIS AND CLARK	ALL VEHICLES	0.297		6896	7099	2108
1+0.777	JCT FAU 5812 END 1 WAY							
		LEWIS AND CLARK	ALL VEHICLES	0.269		10713	11030	2967
2+0.046	JCT FAP 8							

FAU 5806

0+0.000	JCT FAU 5809							
		LEWIS AND CLARK	ALL VEHICLES	0.530		1154	1183	627
0+0.530	JCT FAU 5813							
		LEWIS AND CLARK	ALL VEHICLES	0.180		274	281	50
0+0.710	NON EXISTENT							
		****NON EXISTENT****		0.230				
0+0.940	LV HELENA CL							
		LEWIS AND CLARK	ALL VEHICLES	1.010		211	217	219
1+0.950	JCT FAP 8							

FAU 5807

MILE POST	SECTION DESCRIPTION	COUNTY	TRAFFIC TYPE	SECTION LENGTH	*******ADT******* 73	74	75	VEH MILES
0+0.000	JCT FAU 5812							
		LEWIS AND CLARK	ALL VEHICLES	0.403		7739	7546	3041
0+0.403	JCT FAP 8							
		LEWIS AND CLARK	ALL VEHICLES	0.814		8393	8183	6661
1+0.217	JCT FAU 5809							
		LEWIS AND CLARK	ALL VEHICLES	0.606		6527	7336	4445
1+0.823	JCT I-15 CEDAR ST INT							
		LEWIS AND CLARK	ALL VEHICLES	0.938		1247	1216	1141
2+0.761	JCT FAU 5802							

FAU 5808

0+0.000	JCT FAP 8							
		LEWIS AND CLARK	ALL VEHICLES	0.320		2990	2915	932
0+0.320	LV HELENA CL							
		LEWIS AND CLARK	ALL VEHICLES	0.090		2990	2915	262
0+0.410	URBAN NON EXISTENT							
		****NON EXISTENT****		0.500				
0+0.910	JCT FAU 5816							

FAU 5809

0+0.000	JCT FAP 8							
		LEWIS AND CLARK	ALL VEHICLES	0.743		8620	9262	6881
0+0.743	JCT FAU 5807							

FAU 5809

MILE POST	SECTION DESCRIPTION	COUNTY	TRAFFIC TYPE	SECTION LENGTH	*******ADT******* 73	74	75	VEH MILES
0+0.743	JCT FAU 5807							
		LEWIS AND CLARK	ALL VEHICLES	0.687		10303	10792	7414
1+0.430	JCT FAU 5802							
		LEWIS AND CLARK	ALL VEHICLES	0.010		5670	5579	55
1+0.440	LV HELENA CL							
		LEWIS AND CLARK	ALL VEHICLES	3.496		4136	4226	14776
4+0.936	JCT N URBAN BDRY							

FAU 5810

0+0.000	JCT FAU 5805							
		LEWIS AND CLARK		1.050				
1+0.050	JCT FAP 8							

FAU 5811

0+0.000	JCT FAU 5816							
		LEWIS AND CLARK	ALL VEHICLES	0.160		5360	5269	843
0+0.160	JCT FAU 5814							
		LEWIS AND CLARK	ALL VEHICLES	0.200		10340	10164	2032
0+0.360	JCT FAU 5812							

FAU 5812

MILE POST	SECTION DESCRIPTION	COUNTY	TRAFFIC TYPE	SECTION LENGTH	*******ADT******* 73	74	75	VEH MILES
0+0.000	JCT FAU 5805							
		LEWIS AND CLARK	ALL VEHICLES	0.240		13216	12991	3117
0+0.240	JCT FAU 5807							
		LEWIS AND CLARK	ALL VEHICLES	0.078		11930	11725	914
0+0.318	JCT FAU 5815							
		LEWIS AND CLARK	ALL VEHICLES	0.827		9251	9093	7520
1+0.145	JCT FAU 5811							

FAU 5813

0+0.000	JCT FAU 5816							
		LEWIS AND CLARK	ALL VEHICLES	0.400		3277	3221	1288
0+0.400	JCT FAP 8 11 AVE							
		LEWIS AND CLARK	ALL VEHICLES	0.090		4080	4010	360
0+0.490	JCT FAP 8 PROSPECT							
		LEWIS AND CLARK	ALL VEHICLES	0.490		1359	1336	654
0+0.980	JCT FAU 5806							

FAU 5814

0+0.000	JCT FAU 5805							
		LEWIS AND CLARK	ALL VEHICLES	0.160		4801	4717	754
0+0.160	JCT FAU 5815							
		LEWIS AND CLARK	ALL VEHICLES	0.840		4303	4230	3553
1+0.000	JCT FAU 5811							

FAU 5815

MILE POST	SECTION DESCRIPTION	COUNTY	TRAFFIC TYPE	SECTION LENGTH	*******ADT******* 73	74	75	VEH MILES
0+0.000	JCT FAU 5805 BEG 4LND							
		LEWIS AND CLARK		0.566				
0+0.566	JCT FAU 5814							
		LEWIS AND CLARK		0.300				
0+0.866	JCT FAU 5812							

FAU 5816

0+0.000	JCT FAU 5805							
		LEWIS AND CLARK	ALL VEHICLES	0.120		3820	3755	450
0+0.120	JCT FAU 5815							
		LEWIS AND CLARK	ALL VEHICLES	0.910		2807	2759	2510
1+0.030	JCT FAU 5811							
		LEWIS AND CLARK	ALL VEHICLES	0.570		2379	2339	1333
1+0.600	JCT FAU 5813							
		LEWIS AND CLARK	ALL VEHICLES	0.610		1245	1223	746
2+0.210	BEG NON EXISTENT							
		****NON EXISTENT****		0.090				
2+0.300	LV HELENA CL							
		****NON EXISTENT****		0.190				
2+0.490	JCT FAU 5808							
		****NON EXISTENT****		0.060				
2+0.550	ENT HELENA CL							
		****NON EXISTENT****		0.450				
3+0.000	LV HELENA CL							

FAU 5816

MILE POST	SECTION DESCRIPTION	COUNTY	TRAFFIC TYPE	SECTION LENGTH	*******ADT******* 73	74	75	VEH MILES
3+0.000	LV HELENA CL							
		****NON EXISTENT****		0.110				
3+0.110	END NON EXISTENT							
		LEWIS AND CLARK	ALL VEHICLES	0.110		205	201	22
3+0.220	JCT FAP 8							

FAU 6701

0+0.000	JCT FAS 503							
		FLATHEAD	ALL VEHICLES	0.290		1176	1214	352
0+0.290	ENT KALISPELL CL NO NAME ST							
		FLATHEAD	ALL VEHICLES	0.150		1600	1652	247
0+0.440	JCT FAU 6717							
		FLATHEAD	ALL VEHICLES	0.190		1890	1952	370
0+0.630	JCT FAU 6716							
		FLATHEAD	ALL VEHICLES	0.200		2783	2875	575
0+0.830	JCT FAU 6715							
		FLATHEAD	ALL VEHICLES	0.200		3732	3855	771
1+0.030	JCT FAU 6714							
		FLATHEAD	ALL VEHICLES	0.050		4240	4380	219
1+0.080	LV KALISPELL CL							
		FLATHEAD	ALL VEHICLES	0.150		4240	4380	657
1+0.230	ENT KALISPELL CL NO NAME ST							
		FLATHEAD	ALL VEHICLES	0.110		4210	4349	478
1+0.340	LV KALISPELL CL							
		FLATHEAD	ALL VEHICLES	0.010		4180	4318	43
1+0.350	JCT FAP 1							
		FLATHEAD	ALL VEHICLES	0.033		5690	5349	176
1+0.383	ENT KALISPELL CL MERIDIAN RD							

FAU 6701

MILE POST	SECTION DESCRIPTION	COUNTY	TRAFFIC TYPE	SECTION LENGTH	*******ADT******* 73	74	75	VEH MILES
1+0.383	ENT KALISPELL CL MERIDIAN RD							
		FLATHEAD	ALL VEHICLES	0.200		5639	5562	1112
1+0.583	JCT FAU 6702							
		FLATHEAD	ALL VEHICLES	0.370		5099	5267	1948
1+0.953	JCT FAU 6707							
		FLATHEAD	ALL VEHICLES	0.620		1900	1963	1217
2+0.573	JCT FAP 5							

FAU 6702

0+0.000	W URBAN BDRY							
		FLATHEAD	ALL VEHICLES	1.000		475	490	490
1+0.000	JCT FAU 6705							
		FLATHEAD	ALL VEHICLES	0.150		1053	1088	163
1+0.150	ENT KALISPELL CL NO NAME ST							
		FLATHEAD	ALL VEHICLES	0.070		1053	1088	76
1+0.220	JCT FAU 6701							

FAU 6703

0+0.000	JCT FAU 6706							
		FLATHEAD	ALL VEHICLES	0.550		170	107	58
0+0.550	ENT KALISPELL CL NORTHRIDGE DRIVE							
		FLATHEAD		0.250				
0+0.800	JCT FAP 5							

FAU 6704

MILE POST	SECTION DESCRIPTION	COUNTY	TRAFFIC TYPE	SECTION LENGTH	*******ADT******* 73	74	75	VEH MILES
0+0.000	JCT FAP 5							
		FLATHEAD	ALL VEHICLES	0.200		137	144	28
0+0.200	NO NAME ST							
		****NON EXISTENT****		0.200				
0+0.400	NO NAME ST							
		****NON EXISTENT****		0.050				
0+0.450	LV KALISPELL CL							
		FLATHEAD	ALL VEHICLES	1.050		40	50	52
1+0.500	JCT FAP 5							

FAU 6705

0+0.000	JCT FAU 6702							
		FLATHEAD	ALL VEHICLES	0.040		10	10	
0+0.040	ENT KALISPELL CL NO NAME ST							
		FLATHEAD	ALL VEHICLES	0.500		10	10	5
0+0.540	LV KALISPELL CL							
		FLATHEAD	ALL VEHICLES	0.020		10	10	
0+0.560	JCT FAU 6706							

FAU 6706

MILE POST	SECTION DESCRIPTION	COUNTY	TRAFFIC TYPE	SECTION LENGTH	*******ADT******* 73	74	75	VEH MILES
0+0.000	JCT FAS 424							
		FLATHEAD	ALL VEHICLES	0.280		1213	1025	287
0+0.280	JCT FAU 6703							
		FLATHEAD	ALL VEHICLES	0.280		2000	2206	617
0+0.560	JCT FAU 6701							

FAU 6707

0+0.000	JCT FAU 6701							
		FLATHEAD	ALL VEHICLES	0.300		120	130	39
0+0.300	JCT FAP 5							

FAU 6708

0+0.000	JCT FAU 6711							
		FLATHEAD	ALL VEHICLES	1.000		494	504	504
1+0.000	JCT FAU 6712							

FAU 6709

0+0.000	JCT FAU 6711							
		FLATHEAD	ALL VEHICLES	1.000		574	594	594
1+0.000	JCT FAU 6712							

FAU 6710

MILE POST	SECTION DESCRIPTION	COUNTY	TRAFFIC TYPE	SECTION LENGTH	*******ADT******* 73	74	75	VEH MILES
0+0.000	JCT FAU 6711							
		FLATHEAD	ALL VEHICLES	1.000		1079	1106	1106
1+0.000	JCT FAU 6712							

FAU 6711

0+0.000	JCT FAP 1							
		FLATHEAD	ALL VEHICLES	0.750		7384	7136	5352
0+0.750	JCT FAU 6710							
		FLATHEAD	ALL VEHICLES	0.420		6490	6269	2632
1+0.170	JCT FAU 6709							
		FLATHEAD	ALL VEHICLES	0.633		4714	4851	3071
1+0.803	JCT FAS 206							

FAU 6712

0+0.000	JCT FAP 1							
		FLATHEAD	ALL VEHICLES	0.150		1260	1217	182
0+0.150	JCT FAU 6710							
		FLATHEAD	ALL VEHICLES	0.400		919	888	355
0+0.550	JCT FAU 6709							
		FLATHEAD	ALL VEHICLES	0.550		379	366	201
1+0.100	JCT FAU 6708							

FAU 6713

MILE POST	SECTION DESCRIPTION	COUNTY	TRAFFIC TYPE	SECTION LENGTH	*******ADT******* 73	74	75	VEH MILES
0+0.000	JCT FAU 6721							
		FLATHEAD	ALL VEHICLES	0.350		430	415	145
0+0.350	JCT FAP 5							
		FLATHEAD	ALL VEHICLES	0.230		309	299	68
0+0.580	JCT FAU 6724							
		FLATHEAD	ALL VEHICLES	0.080		400	386	30
0+0.660	JCT FAU 6725							
		FLATHEAD	ALL VEHICLES	0.240		147	142	34
0+0.900	JCT FAU 6728							

FAU 6714

MILE POST	SECTION DESCRIPTION	COUNTY	TRAFFIC TYPE	SECTION LENGTH	*******ADT******* 73	74	75	VEH MILES
0+0.000	JCT FAU 6701							
		FLATHEAD	ALL VEHICLES	0.290		1125	1087	315
0+0.290	JCT FAU 6720							
		FLATHEAD	ALL VEHICLES	0.150		1726	1667	250
0+0.440	JCT FAU 6721							
		FLATHEAD	ALL VEHICLES	0.290		3080	2975	862
0+0.730	JCT FAU 6722							
		FLATHEAD	ALL VEHICLES	0.080		5810	5612	448
0+0.810	JCT FAP 5							
		FLATHEAD	ALL VEHICLES	0.080		2830	2734	218
0+0.890	JCT FAU 6723							
		FLATHEAD	ALL VEHICLES	0.150		2873	2775	416
1+0.040	JCT FAU 6724							
		FLATHEAD	ALL VEHICLES	0.080		2398	2317	185
1+0.120	JCT FAU 6725							
		FLATHEAD	ALL VEHICLES	0.150		1999	1930	289
1+0.270	JCT FAU 6726							

FAU 6715

MILE POST	SECTION DESCRIPTION	COUNTY	TRAFFIC TYPE	SECTION LENGTH	*******ADT******* 73	74	75	VEH MILES
0+0.000	JCT FAU 6701							
		FLATHEAD	ALL VEHICLES	0.350		2265	2188	765
0+0.350	JCT FAU 6720							
		FLATHEAD	ALL VEHICLES	0.150		2788	2693	404
0+0.500	JCT FAU 6721							
		FLATHEAD	ALL VEHICLES	0.290		3174	3054	885
0+0.790	JCT FAU 6722							
		FLATHEAD	ALL VEHICLES	0.080		3770	3642	291
0+0.870	JCT FAP 5							
		FLATHEAD	ALL VEHICLES	0.080		4200	4057	324
0+0.950	JCT FAU 6723							
		FLATHEAD	ALL VEHICLES	0.150		3498	3379	506
1+0.100	JCT FAU 6724							
		FLATHEAD	ALL VEHICLES	0.080		1966	1900	152
1+0.180	JCT FAU 6725							
		FLATHEAD	ALL VEHICLES	0.170		2500	2415	410
1+0.350	JCT FAU 6726							
		FLATHEAD	ALL VEHICLES	0.300		3952	3818	1145
1+0.650	LV KALISPELL CL							
		FLATHEAD	ALL VEHICLES	0.050		3195	3086	154
1+0.700	JCT FAU 6729							
		FLATHEAD	ALL VEHICLES	0.450		1680	1424	641
2+0.150	JCT FAS 317							

FAU 6716

0+0.000	JCT FAU 6701							
		FLATHEAD	ALL VEHICLES	0.390		1050	1014	395
0+0.390	JCT FAU 6720							
		FLATHEAD	ALL VEHICLES	0.150		1350	1305	195
0+0.540	JCT FAU 6721							

FAU 6716

MILE POST	SECTION DESCRIPTION	COUNTY	TRAFFIC TYPE	SECTION LENGTH	*******ADT******* 73	74	75	VEH MILES
0+0.540	JCT FAU 6721							
		FLATHEAD	ALL VEHICLES	0.290		2060	1990	577
0+0.830	JCT FAU 6722							
		FLATHEAD	ALL VEHICLES	0.080		2280	2202	176
0+0.910	JCT FAP 5							
		FLATHEAD	ALL VEHICLES	0.080		2720	2628	210
0+0.990	JCT FAU 6723							
		FLATHEAD	ALL VEHICLES	0.230		1176	1136	261
1+0.220	JCT FAU 6725							
		FLATHEAD	ALL VEHICLES	0.220		974	989	217
1+0.440	JCT FAU 6726							

FAU 6717

0+0.000	JCT FAU 6701		
		FLATHEAD	0.430
0+0.430	JCT FAU 6720		
		FLATHEAD	0.150
0+0.580	JCT FAU 6721 BEG 1 WAY ST WB		
		FLATHEAD	0.290
0+0.870	JCT FAU 6722		
		FLATHEAD	0.080
0+0.950	JCT FAP 5		
		FLATHEAD	0.080
1+0.030	JCT FAU 6723 END 1 WAY ST		
		FLATHEAD	0.150
1+0.180	JCT FAU 6724		
		FLATHEAD	0.080
1+0.260	JCT FAU 6725		
		FLATHEAD	0.270
1+0.530	JCT FAU 6726		

FAU 6718

MILE POST	SECTION DESCRIPTION	COUNTY	TRAFFIC TYPE	SECTION LENGTH	*******ADT******* 73	74	75	VEH MILES
0+0.000	JCT FAU 6720							
		FLATHEAD	ALL VEHICLES	0.150		850	821	123
0+0.150	JCT FAU 6721							
		FLATHEAD	ALL VEHICLES	0.290		1155	1084	314
0+0.440	JCT FAU 6722							
		FLATHEAD	ALL VEHICLES	0.080		1386	1339	107
0+0.520	JCT FAP 5							
		FLATHEAD	ALL VEHICLES	0.080		746	721	57
0+0.600	JCT FAU 6723							
		FLATHEAD	ALL VEHICLES	0.150		590	570	85
0+0.750	JCT FAU 6724							
		FLATHEAD	ALL VEHICLES	0.080		502	485	38
0+0.830	JCT FAU 6725							
		FLATHEAD	ALL VEHICLES	0.440		462	446	196
1+0.270	JCT FAU 6726							

FAU 6719

0+0.000	JCT FAP 5							
		****NON EXISTENT****		0.500				
0+0.500	JCT FAS 317							

FAU 6720

MILE POST	SECTION DESCRIPTION	COUNTY	TRAFFIC TYPE	SECTION LENGTH	*******ADT******* 73	74	75	VEH MILES
0+0.000	JCT FAU 6718							
		FLATHEAD		0.380				
0+0.380	JCT FAU 6717							
		FLATHEAD		0.150				
0+0.530	JCT FAU 6716							
		FLATHEAD		0.150				
0+0.680	JCT FAU 6715							
		FLATHEAD		0.150				
0+0.830	JCT FAU 6714							

FAU 6721

0+0.000	JCT FAU 6718							
		FLATHEAD	ALL VEHICLES	0.380	2003	1935	735	
0+0.380	JCT FAU 6717							
		FLATHEAD	ALL VEHICLES	0.150	3236	3126	469	
0+0.530	JCT FAU 6716							
		FLATHEAD	ALL VEHICLES	0.150	3470	3352	502	
0+0.680	JCT FAU 6715							
		FLATHEAD	ALL VEHICLES	0.150	3963	3828	574	
0+0.830	JCT FAU 6714							
		FLATHEAD	ALL VEHICLES	0.250	4890	4724	1181	
1+0.080	JCT FAP 1							
		FLATHEAD	ALL VEHICLES	0.230	1070	1034	237	
1+0.310	JCT FAU 6713							
		FLATHEAD	ALL VEHICLES	0.380	543	525	199	
1+0.690	JCT FAP 5							

FAU 6722

MILE POST	SECTION DESCRIPTION	COUNTY	TRAFFIC TYPE	SECTION LENGTH	*******ADT******* 73	74	75	VEH MILES
0+0.000	JCT FAU 6718							
		FLATHEAD	ALL VEHICLES	0.380		2200	2125	807
0+0.380	JCT FAU 6717							
		FLATHEAD	ALL VEHICLES	0.150		3001	2899	434
0+0.530	JCT FAU 6716							
		FLATHEAD	ALL VEHICLES	0.150		3836	3705	555
0+0.680	JCT FAU 6715							
		FLATHEAD	ALL VEHICLES	0.150		3905	3773	565
0+0.830	JCT FAU 6714							

FAU 6723

MILE POST	SECTION DESCRIPTION	COUNTY	TRAFFIC TYPE	SECTION LENGTH	*******ADT******* 73	74	75	VEH MILES
0+0.000	JCT FAP 5							
		FLATHEAD	ALL VEHICLES	0.270		2479	2395	646
0+0.270	JCT FAU 6718							
		FLATHEAD	ALL VEHICLES	0.380		2950	2849	1082
0+0.650	JCT FAU 6717							
		FLATHEAD	ALL VEHICLES	0.150		3130	3024	453
0+0.800	JCT FAU 6716							
		FLATHEAD	ALL VEHICLES	0.150		4935	4767	715
0+0.950	JCT FAU 6715							
		FLATHEAD	ALL VEHICLES	0.150		4599	4443	666
1+0.100	JCT FAU 6714							

FAU 6724

MILE POST	SECTION DESCRIPTION	COUNTY	TRAFFIC TYPE	SECTION LENGTH	*******ADT******* 73	74	75	VEH MILES
0+0.000	JCT FAP 5							
		FLATHEAD	ALL VEHICLES	0.550		955	922	507
0+0.550	JCT FAU 6725 BEG 1 WAY ST SB							
		FLATHEAD	ALL VEHICLES	0.220		810	782	172
0+0.770	JCT FAU 6718							
		FLATHEAD	ALL VEHICLES	0.380		1791	1731	657
1+0.150	JCT FAU 6717							
		FLATHEAD	ALL VEHICLES	0.150		2530	2443	366
1+0.300	JCT FAU 6716							
		FLATHEAD	ALL VEHICLES	0.150		2866	2769	415
1+0.450	JCT FAU 6715							
		FLATHEAD	ALL VEHICLES	0.150		2887	2788	418
1+0.600	JCT FAU 6714 END 1 WAY ST							
		FLATHEAD	ALL VEHICLES	0.250		4778	4615	1153
1+0.850	JCT FAP 1							
		FLATHEAD	ALL VEHICLES	0.250		526	508	127
2+0.100	JCT FAU 6713							

FAU 6725

0+0.000	JCT FAU 6724							
		FLATHEAD	ALL VEHICLES	0.300		534	516	154
0+0.300	JCT FAU 6718							
		FLATHEAD	ALL VEHICLES	0.380		1205	1164	442
0+0.680	JCT FAU 6717							
		FLATHEAD	ALL VEHICLES	0.150		1778	1718	257
0+0.830	JCT FAU 6716							
		FLATHEAD	ALL VEHICLES	0.150		2115	2043	306
0+0.980	JCT FAU 6715							
		FLATHEAD	ALL VEHICLES	0.150		2473	2389	358
1+0.130	JCT FAU 6714 END 1 WAY ST							

FAU 6725

MILE POST	SECTION DESCRIPTION	COUNTY	TRAFFIC TYPE	SECTION LENGTH	*******ADT******* 73	74	75	VEH MILES
1+0.130	JCT FAU 6714 END 1 WAY ST							
		FLATHEAD	ALL VEHICLES	0.250		4759	4598	1149
1+0.380	JCT FAP 1							
		FLATHEAD	ALL VEHICLES	0.250		603	583	145
1+0.630	JCT FAU 6713							

FAU 6726

0+0.000	JCT FAS 317							
		FLATHEAD	ALL VEHICLES	0.050		890	860	43
0+0.050	ENT KALISPELL CL WOODLAND AVE							
		FLATHEAD	ALL VEHICLES	0.200		890	860	172
0+0.250	JCT FAU 6727							
		FLATHEAD	ALL VEHICLES	0.120		1340	1294	155
0+0.370	JCT FAU 6718							
		FLATHEAD	ALL VEHICLES	0.400		1500	1449	579
0+0.770	JCT FAU 6717							
		FLATHEAD	ALL VEHICLES	0.150		2168	2095	314
0+0.920	JCT FAU 6716							
		FLATHEAD	ALL VEHICLES	0.230		2349	2269	522
1+0.150	JCT FAU 6715							
		FLATHEAD	ALL VEHICLES	0.150		1449	1400	210
1+0.300	JCT FAU 6714							

FAU 6727

MILE POST	SECTION DESCRIPTION	COUNTY	TRAFFIC TYPE	SECTION LENGTH	*******ADT******* 73	74	75	VEH MILES
0+0.000	JCT FAU 6719							
		****NON EXISTENT****		0.300				
0+0.300	KALISPELL URBAN							
		****NON EXISTENT****		0.150				
0+0.450	ENT KALISPELL CL NO NAME ST							
		FLATHEAD		0.350				
0+0.800	JCT FAU 6726							

FAU 6728

0+0.000	JCT FAP 1							
		FLATHEAD	ALL VEHICLES	0.250	1819	1757	439
0+0.250	JCT FAU 6713 LV KALISPELL CL							
		FLATHEAD	ALL VEHICLES	2.250	750	724	1631
2+0.500	N URBAN BDRY							

FAU 6729

0+0.000	JCT FAU 6715							
		FLATHEAD	ALL VEHICLES	0.500	500	483	241
0+0.500	JCT FAP 1							

FAU 6730

MILE POST	SECTION DESCRIPTION	COUNTY	TRAFFIC TYPE	SECTION LENGTH	*******ADT******* 73	74	75	VEH MILES
0+0.000	JCT FAS 503							
		FLATHEAD	ALL VEHICLES	0.316		770	879	277
0+0.316	JCT FAP 5							

FAU 7101

0+0.000	JCT SPUR FAP 15							
		FERGUS	ALL VEHICLES	0.085			710	60
0+0.085	LV LEWISTOWN CL							
		FERGUS	ALL VEHICLES	0.155			430	66
0+0.240	JCT FAS 237							

FAU 7102

0+0.000	LEWISTOWN GEN HOSPITAL							
		FERGUS	ALL VEHICLES	0.190			47	9
0+0.190	ENT LEWISTOWN CL							
		FERGUS	ALL VEHICLES	0.130			55	7
0+0.320	JCT FAU 7103							

FAU 7103

MILE POST	SECTION DESCRIPTION	COUNTY	TRAFFIC TYPE	SECTION LENGTH	*******ADT******* 73	74	75	VEH MILES
0+0.000	LEWISTOWN AIRPORT TERMINAL							
		FERGUS	ALL VEHICLES	0.880			675	594
0+0.880	ENT LEWISTOWN CL							
		FERGUS	ALL VEHICLES	0.040			189	7
0+0.920	JCT FAP 15							
		FERGUS	ALL VEHICLES	0.210			147	30
1+0.130	JCT FAU 7104							
		FERGUS	ALL VEHICLES	0.040			104	4
1+0.170	JCT FAU 7102							
		FERGUS	ALL VEHICLES	0.530			47	24
1+0.700	JCT FAU 7105							

FAU 7104

MILE POST	SECTION DESCRIPTION	COUNTY	TRAFFIC TYPE	SECTION LENGTH	*******ADT******* 73	74	75	VEH MILES
0+0.000	JCT FAU 7103							
		FERGUS	ALL VEHICLES	0.470			1572	739
0+0.470	JCT FAU 7105							
		FERGUS	ALL VEHICLES	0.210			1733	363
0+0.680	JCT FAU 7109							
		FERGUS	ALL VEHICLES	0.210			1649	346
0+0.890	JCT FAP 43							
		FERGUS	ALL VEHICLES	0.510			1328	677
1+0.400	JCT FAP 15							

FAU 7105

MILE POST	SECTION DESCRIPTION	COUNTY	TRAFFIC TYPE	SECTION LENGTH	*******ADT******* 73	74	75	VEH MILES
0+0.000	JCT FAP 15							
		FERGUS	ALL VEHICLES	0.150			1802	270
0+0.150	JCT FAU 7104							
		FERGUS	ALL VEHICLES	0.250			1893	473
0+0.400	JCT FAU 7103							
		FERGUS	ALL VEHICLES	0.310			1484	460
0+0.710	JCT SPUR FAP 15							

FAU 7106

0+0.000	JCT FAP 15 15TH AVE							
		FERGUS	ALL VEHICLES	0.900			620	558
0+0.900	JCT FAU 7107							

FAU 7107

0+0.000	JCT FAU 7112							
		FERGUS	ALL VEHICLES	0.100			1319	131
0+0.100	JCT FAU 7108							
		FERGUS	ALL VEHICLES	0.150			1635	245
0+0.250	JCT FAU 7106							
		FERGUS	ALL VEHICLES	0.200			2145	429
0+0.450	JCT FAP 15							

FAU 7108

MILE POST	SECTION DESCRIPTION	COUNTY	TRAFFIC TYPE	SECTION LENGTH	*******ADT******* 73	74	75	VEH MILES
0+0.000	JCT FAU 7107							
		FERGUS	ALL VEHICLES	0.270			1060	286
0+0.270	JCT FAU 7111 FAS 238							

FAU 7109

0+0.000	JCT FAP 15							
		FERGUS	ALL VEHICLES	0.150			1810	271
0+0.150	JCT FAU 7104							
		FERGUS	ALL VEHICLES	0.350			406	142
0+0.500	JCT SPUR FAP 15							

FAU 7110

0+0.000	JCT FAU 7112							
		FERGUS	ALL VEHICLES	0.160			690	110
0+0.160	LV LEWISTOWN CL							
		FERGUS	ALL VEHICLES	0.450			670	301
0+0.610	JCT FAS 238							

FAU 7111

MILE POST	SECTION DESCRIPTION	COUNTY	TRAFFIC TYPE	SECTION LENGTH	*******ADT******* 73	74	75	VEH MILES
0+0.000	JCT FAP 15 FAP 43							
		FERGUS	ALL VEHICLES	0.323			3964	1280
0+0.323	LV LEWISTOWN CL							
		FERGUS	ALL VEHICLES	0.037			2537	93
0+0.360	JCT FAU 7108 FAS 238							

FAU 7112

MILE POST	SECTION DESCRIPTION	COUNTY	TRAFFIC TYPE	SECTION LENGTH	*******ADT******* 73	74	75	VEH MILES
0+0.000	SOUTH URBAN EXT LIMIT CASINO CR DR							
		FERGUS	ALL VEHICLES	0.840			570	478
0+0.840	ENT LEWISTOWN CL							
		FERGUS	ALL VEHICLES	0.230			620	142
1+0.070	JCT FAU 7110							
		FERGUS	ALL VEHICLES	0.510			1071	546
1+0.580	JCT FAU 7107							

FAU 8001

MILE POST	SECTION DESCRIPTION	COUNTY	TRAFFIC TYPE	SECTION LENGTH	*******ADT******* 73	74	75	VEH MILES
0+0.000	JCT FAU 8002							
		CUSTER	ALL VEHICLES	0.130	621	703		91
0+0.130	JCT FAP 18							
		CUSTER	ALL VEHICLES	0.420	2766	2816		1183
0+0.550	JCT FAU 8004							
		CUSTER	ALL VEHICLES	0.330	4934	4507		1487
0+0.880	JCT FAP 2							
		CUSTER	ALL VEHICLES	0.170	1660	1880		319
1+0.050	JCT FAU 8006							

FAU 8001

MILE POST	SECTION DESCRIPTION	COUNTY	TRAFFIC TYPE	SECTION LENGTH	*******ADT******* 73	74	75	VEH MILES
1+0.050	JCT FAU 8006							
		CUSTER	ALL VEHICLES	0.270		1027	1163	314
1+0.320	LV MILES CITY CL							
		CUSTER	ALL VEHICLES	0.250		616	726	181
1+0.570	JCT FAU 8008							

FAU 8002

0+0.000	JCT FAU 8005							
		CUSTER	ALL VEHICLES	0.070		2380	2588	181
0+0.070	JCT FAP 2							
		CUSTER	ALL VEHICLES	0.070		1460	1956	136
0+0.140	JCT FAU 8003							
		CUSTER	ALL VEHICLES	0.230		726	976	224
0+0.370	JCT FAU 8001							

FAU 8003

0+0.000	JCT FAU 8002							
		CUSTER	ALL VEHICLES	0.130		1892	2011	261
0+0.130	JCT FAP 18							
		CUSTER	ALL VEHICLES	0.060		2930	2654	159
0+0.190	JCT FAU 8009							
		CUSTER	ALL VEHICLES	0.280		2588	2524	706
0+0.470	JCT FAU 8004							

FAU 8004

MILE POST	SECTION DESCRIPTION	COUNTY	TRAFFIC TYPE	SECTION LENGTH	*******ADT******* 73	74	75	VEH MILES
0+0.000	JCT FAU 8005							
		CUSTER	ALL VEHICLES	0.070		860	1052	73
0+0.070	JCT FAP 2							
		CUSTER	ALL VEHICLES	0.080		3620	4432	354
0+0.150	JCT FAU 8003							
		CUSTER	ALL VEHICLES	0.150		4496		
0+0.300	JCT FAU 8001							
		CUSTER	ALL VEHICLES	0.510		2560	2384	1215
0+0.810	N MILES CITY CL							

FAU 8005

0+0.000	JCT FAU 8002							
		CUSTER	ALL VEHICLES	0.190		2319	1934	367
0+0.190	JCT FAU 8009							
		CUSTER	ALL VEHICLES	0.130		3160	4700	611
0+0.320	JCT FAU 8007							
		CUSTER	ALL VEHICLES	0.090		1052	878	79
0+0.410	JCT FAU 8004							

FAU 8006

0+0.000	S URBAN BDRY							
		CUSTER	ALL VEHICLES	0.270		845	883	238
0+0.270	ENT MILES CITY CL							
		CUSTER	ALL VEHICLES	0.450		1553	1622	730
0+0.720	JCT FAU 8011							

FAU 8006

MILE POST	SECTION DESCRIPTION	COUNTY	TRAFFIC TYPE	SECTION LENGTH	*******ADT******* 73	74	75	VEH MILES
0+0.720	JCT FAU 8011							
		CUSTER	ALL VEHICLES	0.130		2580	3170	412
0+0.850	JCT FAU 8009							
		CUSTER	ALL VEHICLES	0.190		3909	4084	776
1+0.040	JCT FAU 8007							
		CUSTER	ALL VEHICLES	0.210		2230	2330	489
1+0.250	JCT FAP 23							
		CUSTER	ALL VEHICLES	0.230		1530	1630	374
1+0.480	JCT FAU 8001							

FAU 8007

0+0.000	JCT FAP 2							
		CUSTER	ALL VEHICLES	0.070		2640	2790	195
0+0.070	JCT FAU 8005							
		CUSTER	ALL VEHICLES	0.630		1998	1891	1191
0+0.700	JCT FAU 8006							

FAU 8008

0+0.000	JCT FAP 23							
		CUSTER	ALL VEHICLES	0.270		440	669	180
0+0.270	JCT FAU 8001							
		CUSTER	ALL VEHICLES	0.760		340	430	326
1+0.030	JCT FAP 2							

FAU 8009

MILE POST	SECTION DESCRIPTION	COUNTY	TRAFFIC TYPE	SECTION LENGTH	*******ADT******* 73	74	75	VEH MILES
0+0.000	JCT FAU 8003							
		CUSTER	ALL VEHICLES	0.070		1400	1717	120
0+0.070	JCT FAP 2							
		CUSTER	ALL VEHICLES	0.070		2230	2735	191
0+0.140	JCT FAU 8005							
		CUSTER	ALL VEHICLES	0.820		2603	3221	2641
0+0.960	JCT FAU 8006							

FAU 8011

0+0.000	JCT FAU 8006							
		CUSTER	ALL VEHICLES	0.260		550	815	211
0+0.260	LV MILES CITY CL							
		CUSTER	ALL VEHICLES	0.250		400	584	146
0+0.510	JCT FAP 23							

FAU 8101

0+0.000	JCT FAU 8120 URBAN EXT							
		MISSOULA	ALL VEHICLES	1.250		1098	1136	1421
1+0.250	JCT FAU 8102 URBAN EXT							

FAU 8102

MILE POST	SECTION DESCRIPTION	COUNTY	TRAFFIC TYPE	SECTION LENGTH	*******ADT******* 73	74	75	VEH MILES
0+0.000	JCT FAU 8101 URBAN EXT							
		MISSOULA	ALL VEHICLES	1.740		1615	1816	3161
1+0.740	ENT MISSOULA CL 3 ST							
		MISSOULA	ALL VEHICLES	0.227		3455	3829	869
1+0.967	JCT FAU 8103							
		MISSOULA	ALL VEHICLES	1.003		9955	9960	9989
2+0.970	JCT FAU 8105							

FAU 8103

0+0.000	JCT FAU 8122							
		MISSOULA	ALL VEHICLES	0.160		2720	2820	451
0+0.160	JCT FAP 7 BROOKS ST							
		MISSOULA	ALL VEHICLES	0.100		5690	6220	622
0+0.260	LV MISSOULA CL							
		MISSOULA	ALL VEHICLES	0.730		5755	6595	4814
0+0.990	JCT FAU 8120							
		MISSOULA	ALL VEHICLES	1.000		6024	6430	6430
1+0.990	JCT FAU 8114							
		MISSOULA	ALL VEHICLES	0.240		6010	6430	1543
2+0.230	ENT MISSOULA CL NO NAME ST							
		MISSOULA	ALL VEHICLES	0.010		5924	6430	64
2+0.240	JCT FAU 8102							
		****NON EXISTENT****		0.260				
2+0.500	JCT FAS 430							

FAU 8104

MILE POST	SECTION DESCRIPTION	COUNTY	TRAFFIC TYPE	SECTION LENGTH	*******ADT******* 73	74	75	VEH MILES
0+0.000	JCT FAU 8109							
		MISSOULA	ALL VEHICLES	0.790		2631	2456	1940
0+0.790	JCT FAU 8107							

FAU 8105

0+0.000	JCT FAU 8122							
		MISSOULA	ALL VEHICLES	0.040		3380	3630	145
0+0.040	ENT MISSOULA CL RUSSELL ST							
		MISSOULA	ALL VEHICLES	0.942		3950	4065	3829
0+0.982	JCT FAP 7							
		MISSOULA	ALL VEHICLES	0.018		7387	7500	135
1+0.000	JCT FAU 8120							
		MISSOULA	ALL VEHICLES	0.720		10748	11175	8046
1+0.720	JCT FAU 8116							
		MISSOULA	ALL VEHICLES	0.310		13400	14120	4377
2+0.030	JCT FAU 8114							
		MISSOULA	ALL VEHICLES	0.070		13200	13747	962
2+0.100	JCT FAU 8114							
		MISSOULA	ALL VEHICLES	0.119		13190	13250	1576
2+0.219	JCT FAU 8102							
		MISSOULA	ALL VEHICLES	0.068		17330	17390	1182
2+0.287	LV MISSOULA CL							
		MISSOULA	ALL VEHICLES	0.517		18140	18335	9479
2+0.804	ENT MISSOULA CL RUSSELL ST							
		MISSOULA	ALL VEHICLES	0.170		18950	19280	3277
2+0.974	JCT FAP 2							

FAU 8106

MILE POST	SECTION DESCRIPTION	COUNTY	TRAFFIC TYPE	SECTION LENGTH	*******ADT******* 73	74	75	VEH MILES
0+0.000	JCT FAP 2							
		MISSOULA	ALL VEHICLES	0.320		4714	4809	1538
0+0.320	JCT FAU 8109							
		MISSOULA	ALL VEHICLES	0.470		3185	3250	1527
0+0.790	JCT FAU 8107							
		MISSOULA	ALL VEHICLES	0.150		3764	3839	575
0+0.940	JCT FAU 8111							
		MISSOULA	ALL VEHICLES	0.150		3165	3225	483
1+0.090	JCT FAU 8111							
		MISSOULA	ALL VEHICLES	0.410		3879	3958	1622
1+0.500	JCT FAP 2							

FAU 8107

MILE POST	SECTION DESCRIPTION	COUNTY	TRAFFIC TYPE	SECTION LENGTH	*******ADT******* 73	74	75	VEH MILES
0+0.000	JCT FAP 7							
		MISSOULA	ALL VEHICLES	0.208		9280	9560	1988
0+0.208	STEVENS AVE BEG 4LN							
		MISSOULA	ALL VEHICLES	0.057		9280	9560	544
0+0.265	JCT FAU 8116							
		MISSOULA	ALL VEHICLES	0.710		8997	9266	6579
0+0.975	JCT FAU 8114							
		MISSOULA	ALL VEHICLES	0.017		9920	10220	173
0+0.992	ORANGE ST END 4LN							
		MISSOULA	ALL VEHICLES	0.048		9920	10220	490
1+0.040	JCT FAU 8114							
		MISSOULA	ALL VEHICLES	0.610		14026	14658	8941
1+0.650	JCT FAU 8108							
		MISSOULA	ALL VEHICLES	0.065		10800	11120	722
1+0.715	JCT FAP 2							
		MISSOULA	ALL VEHICLES	0.140		9366	9651	1351
1+0.855	JCT FAU 8106							

FAU 8107

MILE POST	SECTION DESCRIPTION	COUNTY	TRAFFIC TYPE	SECTION LENGTH	*******ADT******* 73	74	75	VEH MILES
1+0.855	JCT FAU 8106							
		MISSOULA	ALL VEHICLES	0.331		9564	9766	3232
2+0.186	URLIN AVE							
		MISSOULA	ALL VEHICLES	0.071		5970	6150	436
2+0.257	JCT I 90 ORANGE ST INT							

FAU 8108

0+0.000	JCT 8107							
		MISSOULA	ALL VEHICLES	0.110		5240	5340	587
0+0.110	JCT FAU 8111							
		MISSOULA	ALL VEHICLES	0.080		5710	5820	465
0+0.190	JCT FAU 8113							
		MISSOULA	ALL VEHICLES	0.080		5740	5820	465
0+0.270	JCT FAU 8111							
		MISSOULA	ALL VEHICLES	0.210		3405	3475	729
0+0.480	JEFFERSON ST							
		MISSOULA	ALL VEHICLES	0.080		2180	2225	178
0+0.560	JCT FAU 8110							

FAU 8109

0+0.000	JCT FAP 2							
		MISSOULA	ALL VEHICLES	0.140		2248	2293	321
0+0.140	JCT FAU 8106							
		MISSOULA	ALL VEHICLES	0.310		1563	1593	493
0+0.450	SCOTT ST							

FAU 8109

MILE POST	SECTION DESCRIPTION	COUNTY	TRAFFIC TYPE	SECTION LENGTH	*******ADT******* 73	74	75	VEH MILES
0+0.450	SCOTT ST							
		****NON EXISTENT****		0.100				
0+0.550	JCT FAU 8104							

FAU 8110

0+0.000	JCT FAU 8111							
		MISSOULA	ALL VEHICLES	0.090		5580	5690	512
0+0.090	JCT FAU 8113							
		MISSOULA	ALL VEHICLES	0.070		5140	5240	366
0+0.160	JCT FAU 8111							
		MISSOULA	ALL VEHICLES	0.220		2899	2959	651
0+0.380	JCT FAU 8108							
		MISSOULA	ALL VEHICLES	0.070		1905	1945	136
0+0.450	END 1 WAY ST							
		MISSOULA	ALL VEHICLES	0.250		2138	2183	545
0+0.700	JCT FAP 2							

FAU 8111

0+0.000	JCT FAU 8110							
		MISSOULA	ALL VEHICLES	0.070		3940	4020	281
0+0.070	JCT FAU 8108							
		MISSOULA	ALL VEHICLES	0.070		3440	3510	245
0+0.140	JCT FAP 2							

FAU 8111

MILE POST	SECTION DESCRIPTION	COUNTY	TRAFFIC TYPE	SECTION LENGTH	*******ADT******* 73	74	75	VEH MILES
0+0.140	JCT FAP 2							
		MISSOULA	ALL VEHICLES	0.140		2025	2065	289
0+0.280	JCT FAU 8106							
		MISSOULA	ALL VEHICLES	0.260		1661	1691	439
0+0.540	JCT FAU 8106							
		MISSOULA	ALL VEHICLES	0.140		2491	2542	355
0+0.680	JCT FAP 2							
		MISSOULA	ALL VEHICLES	0.070		3180	3240	226
0+0.750	JCT FAU 8108							
		MISSOULA	ALL VEHICLES	0.060		3380	3450	207
0+0.810	JCT FAU 8110							

FAU 8112

0+0.000	JCT FAP 2 4LN							
		MISSOULA	ALL VEHICLES	0.358		3950	3950	1414
0+0.358	LV MISSOULA CL							
		MISSOULA	ALL VEHICLES	1.361		3099	3099	4218
1+0.719	JCT I 90 E MISSOULA INT							
		MISSOULA	ALL VEHICLES	1.421		3940	4057	5765
3+0.140	JCT FAS 533							

FAU 8113

0+0.000	JCT FAP 7							
		MISSOULA	ALL VEHICLES	0.517		16986	17328	8958
0+0.517	JCT FAP 2							

FAU 8114

MILE POST	SECTION DESCRIPTION	COUNTY	TRAFFIC TYPE	SECTION LENGTH	*******ADT******* 73	74	75	VEH MILES
0+0.000	JCT FAU 8103							
		MISSOULA	ALL VEHICLES	0.170		1570	1520	258
0+0.170	URBAN AREA AVG LNG							
		****NON EXISTENT****		0.370				
0+0.540	ENT MISSOULA CL 6 ST							
		MISSOULA	ALL VEHICLES	0.480		2080	1930	926
1+0.020	JCT FAU 8105 5 6 ST COUPLET AVG LNG							
		MISSOULA	ALL VEHICLES	0.710		5231	5336	3789
1+0.730	JCT FAU 8107							
		MISSOULA	ALL VEHICLES	0.280		7607	7762	2173
2+0.010	JCT FAU 8113							

FAU 8115

0+0.000	JCT I 90 FAP 2 VAN BUREN INT							
		MISSOULA	ALL VEHICLES	0.730		5370	6237	4553
0+0.730	LV MISSOULA CL							
		MISSOULA	ALL VEHICLES	1.108		3578	5018	5560
1+0.838	JCT FAS 267							

FAU 8116

0+0.000	JCT FAU 8105							
		MISSOULA	ALL VEHICLES	0.350		3150	3210	1123
0+0.350	JCT FAU 8107							

FAU 8116

MILE POST	SECTION DESCRIPTION	COUNTY	TRAFFIC TYPE	SECTION LENGTH	*******ADT******* 73	74	75	VEH MILES
0+0.350	JCT FAU 8107							
		MISSOULA	ALL VEHICLES	0.270		1200	1220	329
0+0.620	JCT FAP 7							
		MISSOULA	ALL VEHICLES	0.460		1465	1495	687
1+0.080	JCT FAU 8117							

FAU 8117

0+0.000	JCT FAS 533							
		MISSOULA	ALL VEHICLES	0.600		1882	1927	1156
0+0.600	JCT FAU 8122							
		MISSOULA	ALL VEHICLES	0.530		6364	6504	3447
1+0.130	JCT FAU 8120							
		MISSOULA	ALL VEHICLES	0.555		7621	8200	4551
1+0.685	JCT FAU 8116							
		MISSOULA	ALL VEHICLES	0.015		7910	8070	121
1+0.700	JCT FAU 8118							
		MISSOULA	ALL VEHICLES	0.436		9551	9741	4247
2+0.136	JCT FAP 7							

FAU 8118

0+0.000	JCT FAU 8117							
		MISSOULA		1.140				
1+0.140	LV MISSOULA CL							
		MISSOULA	ALL VEHICLES	0.060		3300	3250	195
1+0.200	ENT MISSOULA CL NO NAME ST							

FAU 8118

MILE POST	SECTION DESCRIPTION	COUNTY	TRAFFIC TYPE	SECTION LENGTH	*******ADT******* 73	74	75	VEH MILES
1+0.200	ENT MISSOULA CL NO NAME ST							
		MISSOULA	ALL VEHICLES	0.350		3300	3250	1137
1+0.550	JCT FAP 7							

FAU 8120

0+0.000	JCT FAU 8101							
		MISSOULA	ALL VEHICLES	1.872		3976	4013	7512
1+0.872	JCT FAU 8103							
		MISSOULA	ALL VEHICLES	0.500		7335	7975	3987
2+0.372	ENT MISSOULA CL S AVE							
		MISSOULA	ALL VEHICLES	0.500		7925	8690	4345
2+0.872	JCT FAU 8105							
		MISSOULA	ALL VEHICLES	0.040		8064	8210	328
2+0.912	JCT FAP 7							
		MISSOULA	ALL VEHICLES	0.476		7991	7603	3619
3+0.388	JCT FAU 8125							
		MISSOULA	ALL VEHICLES	0.512		5070	6689	3424
3+0.900	JCT FAU 8117							

FAU 8122

0+0.000	JCT FAP 7							
		MISSOULA	ALL VEHICLES	0.220		1780	1810	398
0+0.220	ENT MISSOULA CL 39 ST							
		MISSOULA	ALL VEHICLES	0.040		1780	1810	72
0+0.260	JCT FAU 8103							

FAU 8122

MILE POST	SECTION DESCRIPTION	COUNTY	TRAFFIC TYPE	SECTION LENGTH	*******ADT******* 73	74	75	VEH MILES
0+0.260	JCT FAU 8103							
		MISSOULA	ALL VEHICLES	0.070		3921	4100	287
0+0.330	LV MISSOULA CL							
		MISSOULA	ALL VEHICLES	0.920		5372	5591	5144
1+0.250	JCT FAU 8105							
		MISSOULA	ALL VEHICLES	0.006		6820	7290	43
1+0.256	ENT MISSOULA CL SW HIGGINS AVE							
		MISSOULA	ALL VEHICLES	0.560		6820	7290	4082
1+0.816	JCT FAU 8125							
		MISSOULA	ALL VEHICLES	0.580		5000	5600	3248
2+0.396	JCT FAU 8117							

FAU 8124

0+0.000	JCT FAP 2							
		MISSOULA	ALL VEHICLES	0.090		3170	3750	337
0+0.090	LV MISSOULA CL							
		MISSOULA	ALL VEHICLES	0.540		3125	3625	1957
0+0.630	ENT MISSOULA CL MULLAN RD							
		MISSOULA	ALL VEHICLES	0.250		3080	3500	875
0+0.880	JCT FAS 430							

FAU 8125

0+0.000	JCT FAU 8122							
		MISSOULA	ALL VEHICLES	0.790		4572	4762	3762
0+0.790	JCT FAU 8120							

FAU 8125

MILE POST	SECTION DESCRIPTION	COUNTY	TRAFFIC TYPE	SECTION LENGTH	*******ADT******* 73	74	75	VEH MILES
0+0.790	JCT FAU 8120							
		MISSOULA	ALL VEHICLES	0.470		4143	4223	1985
1+0.260	JCT FAP 7							

1975
INTERSTATE RURAL ROUTE SUMMARY

ROUTE NO	RURAL MILEAGE	AVERAGE DAILY TRAFFIC ALL VEHICLES	COMMER- CIAL	OUT OF STATE	*****VEHICLE MILES***** ALL VEHICLES	COMMER- CIAL	OUT OF STATE	% OF TOTAL VEH. MILES ALL VEHICLES	COMMER- CIAL	OUT OF STATE
00015	391.2	1888	306	379	738597	119647	148098	23.18	19.48	17.67
00090	527.3	3651	708	1052	1925036	373514	554621	60.41	60.82	66.17
00094	245.8	2127	492	551	523002	120992	135488	16.41	19.70	16.16
NET TOTAL	1164.4	2737	527	720	3186635	614153	838206	100.00	100.00	100.00

1975
PRIMARY RURAL ROUTE SUMMARY

ROUTE NO	RURAL MILEAGE	AVERAGE DAILY TRAFFIC ALL VEHICLES	COMMER- CIAL	OUT OF STATE	*****VEHICLE MILES***** ALL VEHICLES	COMMER- CIAL	OUT OF STATE	% OF TOTAL VEH. MILES ALL VEHICLES	COMMER- CIAL	OUT OF STATE
00001	662.9	1354	204	172	897427	135096	113723	19.55	19.58	19.24
00002	226.0	612	88	56	138287	19852	12638	3.01	2.88	2.14
00003	249.9	650	69	179	162498	17201	44742	3.54	2.49	7.57
00004	56.3	2005	298	455	112838	16791	25599	2.46	2.43	4.33
00005	178.0	2365	291	229	420835	51826	40687	9.17	7.51	6.88
00006	114.2	807	117	132	92143	13368	15107	2.01	1.94	2.56
00007	88.5	2485	287	300	220055	25449	26542	4.79	3.69	4.49
00008	103.2	1827	243	283	188558	25042	29252	4.11	3.63	4.95
00009	64.1	361	31	69	23167	1990	4427	.50	.29	.75
00010	108.2	1371	192	92	148286	20795	9972	3.23	3.01	1.69
00011	211.5	891	113	178	188520	23876	37583	4.11	3.46	6.36
00012	8.6	1384	202	626	11929	1742	5392	.26	.25	.91
00013	96.5	479	61	148	46231	5887	14261	1.01	.85	2.41
00014	252.8	474	94	45	119906	23784	11259	2.61	3.45	1.91
00015	324.9	744	135	73	241853	43901	23772	5.27	6.36	4.02
00016	203.7	930	131	56	189502	26638	11424	4.13	3.86	1.93
00017	34.1	229	29	8	7804	991	266	.17	.14	.05
00018	82.0	272	31	5	22278	2540	379	.49	.37	.06

1975
PRIMARY RURAL ROUTE SUMMARY

ROUTE NO	RURAL MILEAGE	AVERAGE DAILY TRAFFIC ALL VEHICLES	COMMER- CIAL	OUT OF STATE	*****VEHICLE MILES***** ALL VEHICLES	COMMER- CIAL	OUT OF STATE	% OF TOTAL VEH. MILES ALL VEHICLES	COMMER- CIAL	OUT OF STATE
00019	60.5	1360	140	79	82235	8461	4760	1.79	1.23	.81
00020	61.7	1457	253	63	89912	15595	3870	1.96	2.26	.65
00021	12.9	486	60	20	6276	778	257	.14	.11	.04
00022	121.8	673	109	33	82031	13271	4000	1.79	1.92	.68
00023	137.9	557	129	112	76834	17745	15506	1.67	2.57	2.62
00024	161.8	1189	264	143	192315	42722	23146	4.19	6.19	3.92
00025	52.2	640	165	26	33415	8610	1349	.73	1.25	.23
00026	7.5	425	42	24	3198	317	179	.07	.05	.03
00027	77.6	409	83	25	31701	6441	1910	.69	.93	.32
00028	62.6	877	64	149	54837	4018	9306	1.19	.58	1.57
00029	79.0	740	65	108	58526	5123	8504	1.27	.74	1.44
00030	23.4	343	37	18	8030	859	418	.17	.12	.07
00032	64.9	298	82	10	19343	5348	638	.42	.77	.11
00033	66.3	541	56	20	35878	3737	1337	.78	.54	.23
00035	53.8	124	22	7	6701	1166	382	.15	.17	.06
00036	48.5	505	81	61	24476	3937	2966	.53	.57	.50
00037	103.6	773	218	155	80121	22594	16024	1.75	3.27	2.71
00038	7.9	3162	281	164	25038	2228	1302	.55	.32	.22

1975
PRIMARY RURAL ROUTE SUMMARY

ROUTE NO	RURAL MILEAGE	AVERAGE DAILY TRAFFIC ALL VEHICLES	COMMER- CIAL	OUT OF STATE	*****VEHICLE MILES***** ALL VEHICLES	COMMER- CIAL	OUT OF STATE	% OF TOTAL VEH. MILES ALL VEHICLES	COMMER- CIAL	OUT OF STATE
00042	75.4	267	27	13	20155	2050	961	.44	.30	.16
00043	42.3	594	84	20	25109	3553	841	.55	.51	.14
00045	81.9	618	96	52	50617	7866	4298	1.10	1.14	.73
00046	75.7	322	58	25	24419	4420	1880	.53	.64	.32
00047	6.0	1133	78	12	6790	468	75	.15	.07	.01
00048	30.2	595	154	96	17971	4654	2908	.39	.67	.49
00049	26.4	951	155	184	25062	4085	4862	.55	.59	.82
00050	91.3	1444	221	474	131870	20220	43294	2.87	2.93	7.33
00051	70.7	269	41	4	19061	2897	248	.42	.42	.04
00052	45.5	1624	184	69	73965	8358	3163	1.61	1.21	.54
00053	41.0	1055	237	85	43318	9746	3509	.94	1.41	.59
00054	29.4	309	70	71	9098	2065	2102	.20	.30	.36
NET TOTAL	4885.4	940	141	121	4590422	690101	591018	100.00	100.00	100.00

1975
SECONDARY RURAL ROUTE SUMMARY

ROUTE NO	RURAL MILEAGE	AVERAGE DAILY TRAFFIC ALL VEHICLES	COMMER- CIAL	OUT OF STATE	*****VEHICLE MILES***** ALL VEHICLES	COMMER- CIAL	OUT OF STATE	% OF TOTAL VEH. MILES ALL VEHICLES	COMMER- CIAL	OUT OF STATE
00201	68.3	112			7622			.59		
00202	34.6	324	40	37	11211	1374	1267	.86	2.18	3.54
00203	6.5	564			3680			.28		
00204	6.9	167			1152			.09		
00206	10.3	3304			33938			2.61		
00207	10.8	181			1950			.15		
00208	6.9	2092	188	82	14536	1308	567	1.12	2.07	1.58
00209	87.5	579	122	37	50662	10639	3242	3.90	16.85	9.05
00211	9.3	504			4670			.36		
00212	17.6	648			11398			.88		
00213	29.9	378			11287			.87		
00214	23.8	57			1347			.10		
00215	20.6	293			6048			.47		
00216	26.8	520	64	21	13906	1724	570	1.07	2.73	1.59
00218	29.5	200			5908			.46		
00219	19.8	319			6317			.49		
00220	8.9	218			1944			.15		
00221	23.2	218			5067			.39		

1975
SECONDARY RURAL ROUTE SUMMARY

ROUTE NO	RURAL MILEAGE	AVERAGE DAILY TRAFFIC ALL VEHICLES	COMMER- CIAL	OUT OF STATE	*****VEHICLE MILES***** ALL VEHICLES	COMMER- CIAL	OUT OF STATE	% OF TOTAL VEH. MILES ALL VEHICLES	COMMER- CIAL	OUT OF STATE
00223	52.3	269	62	2	14083	3239	127	1.08	5.13	.35
00224	19.0	149			2822			.22		
00225	54.7	118			6440			.50		
00226	17.1	252			4304			.33		
00227	17.5	494			8674			.67		
00228	44.1	210			9245			.71		
00230	64.4	280			18062			1.39		
00231	24.9	131			3266			.25		
00232	42.8	226	40	24	9676	1719	1016	.75	2.72	2.84
00233	21.6	99			2146			.17		
00234	10.5	500			5274			.41		
00235	41.6	286	42	3	11918	1764	107	.92	2.79	.30
00236	92.0	119			10974			.85		
00237	1.9	200			389			.03		
00238	28.0	222			6233			.48		
00239	10.9	193			2103			.16		
00240	54.3	112			6088			.47		
00241	42.2	170	31	4	7194	1302	180	.55	2.06	.50

1975
SECONDARY RURAL ROUTE SUMMARY

ROUTE NO	RURAL MILEAGE	AVERAGE DAILY TRAFFIC ALL VEHICLES	COMMER- CIAL	OUT OF STATE	*****VEHICLE MILES***** ALL VEHICLES	COMMER- CIAL	OUT OF STATE	% OF TOTAL VEH. MILES ALL VEHICLES	COMMER- CIAL	OUT OF STATE
00242	54.1	162	13	3	8770	702	175	.68	1.11	.49
00243	21.4	119			2548			.20		
00244	23.4	198	45	17	4633	1052	389	.36	1.67	1.09
00245	37.5	115			4299			.33		
00246	11.5	225			2583			.20		
00247	60.4	500	71	16	30223	4303	945	2.33	6.82	2.64
00248	45.7	199	35	3	9108	1585	155	.70	2.51	.43
00249	12.1	497	37	13	6032	452	157	.46	.72	.44
00250	49.7	110			5485			.42		
00251	52.2	128			6654			.51		
00252	23.4	106			2468			.19		
00253	46.6	109	14	12	5069	659	558	.39	1.04	1.56
00254	65.3	154			10036			.77		
00256	15.6	370	40	19	5788	619	301	.45	.98	.84
00257	5.0	1006			4984			.38		
00258	19.8	215	59	6	4257	1162	119	.33	1.84	.33
00261	49.2	71			3493			.27		
00262	4.0	189			755			.06		

1975
SECONDARY RURAL ROUTE SUMMARY

ROUTE NO	RURAL MILEAGE	AVERAGE DAILY TRAFFIC ALL VEHICLES	COMMER- CIAL	OUT OF STATE	*****VEHICLE MILES***** ALL VEHICLES	COMMER- CIAL	OUT OF STATE	% OF TOTAL VEH. MILES ALL VEHICLES	COMMER- CIAL	OUT OF STATE
00263	14.5	730			10564			.81		
00267	3.2	1899			6009			.46		
00268	9.0	576			5207			.40		
00269	20.8	1192			24741			1.91		
00270	21.5	49			1043			.08		
00271	26.0	130	19	3	3380	500	88	.26	.79	.25
00272	44.4	147	22	4	6546	969	170	.50	1.54	.47
00273	12.2	370			4509			.35		
00274	22.0	211	27	4	4639	594	93	.36	.94	.26
00275	2.3	494			1128			.09		
00276	9.7	110			1064			.08		
00277	33.6	41			1371			.11		
00278	61.4	202			12429			.96		
00279	38.6	334			12865			.99		
00280	16.6	470			7791			.60		
00281	30.8	450	87	59	13869	2677	1817	1.07	4.24	5.07
00283	6.4	160			1025			.08		
00284	42.7	317			13525			1.04		

1975
SECONDARY RURAL ROUTE SUMMARY

ROUTE NO	RURAL MILEAGE	AVERAGE DAILY TRAFFIC ALL VEHICLES	COMMER- CIAL	OUT OF STATE	*****VEHICLE MILES***** ALL VEHICLES	COMMER- CIAL	OUT OF STATE	% OF TOTAL VEH. MILES ALL VEHICLES	COMMER- CIAL	OUT OF STATE
00285	9.4	163			1535			.12		
00286	3.9	424			1674			.13		
00287	7.6	345			2628			.20		
00288	16.4	419			6865			.53		
00289	29.1	437	36	22	12691	1041	635	.98	1.65	1.77
00290	15.6	186			2908			.22		
00291	6.8	1188	156	57	8064	1056	387	.62	1.67	1.08
00292	25.0	53			1329			.10		
00293	37.3	539	41	56	20087	1528	2103	1.55	2.42	5.87
00294	29.2	103			3015			.23		
00295	12.0	69			830			.06		
00296	14.0	72			1002			.08		
00297	8.7	41			360			.03		
00298	26.4	264			6955			.54		
00299	5.8	74			431			.03		
00300	10.6	87			924			.07		
00302	17.4	352			6110			.47		
00303	16.1	162			2617			.20		

1975
SECONDARY RURAL ROUTE SUMMARY

ROUTE NO	RURAL MILEAGE	AVERAGE DAILY TRAFFIC ALL VEHICLES	COMMER- CIAL	OUT OF STATE	*****VEHICLE MILES***** ALL VEHICLES	COMMER- CIAL	OUT OF STATE	% OF TOTAL VEH. MILES ALL VEHICLES	COMMER- CIAL	OUT OF STATE
00304	4.8	714			3449			.27		
00305	8.6	1092			9340			.72		
00306	25.0	184			4608			.35		
00307	46.0	621	53	26	28536	2426	1199	2.20	3.84	3.35
00308	24.4	606	72	92	14796	1754	2239	1.14	2.78	6.25
00310	43.3	39			1700			.13		
00311	24.3	100			2436			.19		
00313	37.3	568			21202			1.63		
00314	45.4	177			8039			.62		
00315	47.8	780	76	25	37277	3641	1178	2.87	5.77	3.29
00317	4.5	1195			5357			.41		
00320	5.6	64			359			.03		
00321	9.3	67			628			.05		
00322	29.8	86			2552			.20		
00323	71.6	119	21	4	8500	1487	280	.65	2.36	.78
00324	34.0	109			3706			.29		
00325	13.1	81			1067			.08		
00326	8.5	695	146	44	5884	1236	377	.45	1.96	1.05

1975
SECONDARY RURAL ROUTE SUMMARY

ROUTE NO	RURAL MILEAGE	AVERAGE DAILY TRAFFIC ALL VEHICLES	COMMER- CIAL	OUT OF STATE	*****VEHICLE MILES***** ALL VEHICLES	COMMER- CIAL	OUT OF STATE	% OF TOTAL VEH. MILES ALL VEHICLES	COMMER- CIAL	OUT OF STATE
00327	14.1	85			1200			.09		
00328	18.5	60			1114			.09		
00329	2.5	329			823			.06		
00330	37.7	107			4036			.31		
00331	9.6	273			2612			.20		
00332	40.3	72			2910			.22		
00333	18.3	52			947			.07		
00335	13.8	304			4210			.32		
00336	14.8	58			862			.07		
00338	21.6	89			1920			.15		
00339	14.4	128			1854			.14		
00340	19.1	122			2332			.18		
00341	21.3	23			480			.04		
00342	.9	481			423			.03		
00343	36.0	57			2051			.16		
00344	21.4	97			2073			.16		
00345	13.2	207			2728			.21		
00346	7.2	294			2129			.16		

1975
SECONDARY RURAL ROUTE SUMMARY

ROUTE NO	RURAL MILEAGE	AVERAGE DAILY TRAFFIC ALL VEHICLES	COMMER-CIAL	OUT OF STATE	*****VEHICLE MILES***** ALL VEHICLES	COMMER-CIAL	OUT OF STATE	% OF TOTAL VEH. MILES ALL VEHICLES	COMMER-CIAL	OUT OF STATE
00347	6.5	632			4088			.31		
00348	14.3	100			1431			.11		
00349	6.3	44			277			.02		
00350	5.5	110			601			.05		
00352	6.4	172			1100			.08		
00353	7.6	108			823			.06		
00354	7.2	169			1219			.09		
00356	4.8	406			1944			.15		
00357	24.0	106			2545			.20		
00358	28.1	257			7220			.56		
00359	14.6	217	37	17	3172	536	244	.24	.85	.68
00360	18.7	184			3448			.27		
00362	1.2	285			348			.03		
00363	11.6	173			2013			.16		
00364	4.2	432			1816			.14		
00365	24.3	131			3187			.25		
00366	50.1	86			4332			.33		
00367	3.5	143			500			.04		

1975
SECONDARY RURAL ROUTE SUMMARY

ROUTE NO	RURAL MILEAGE	AVERAGE DAILY TRAFFIC ALL VEHICLES	COMMER-CIAL	OUT OF STATE	*****VEHICLE MILES***** ALL VEHICLES	COMMER-CIAL	OUT OF STATE	% OF TOTAL VEH. MILES ALL VEHICLES	COMMER-CIAL	OUT OF STATE
00368	3.3	77			253			.02		
00369	15.7	107			1681			.13		
00370	2.0	344			674			.05		
00371	12.0	90			1081			.08		
00372	4.2	277			1163			.09		
00373	4.5	707			3198			.25		
00374	6.0	206			1247			.10		
00375	3.9	508			1992			.15		
00376	50.0	325	37	10	16239	1835	487	1.25	2.91	1.36
00377	5.9	100			590			.05		
00378	12.3	104			1274			.10		
00379	17.5	123			2152			.17		
00380	2.9	334			984			.08		
00381	16.4	60			985			.08		
00382	15.8	202			3188			.25		
00383	3.7	961			3531			.27		
00384	31.3	245			7672			.59		
00385	2.1	47			99			.01		

1975
SECONDARY RURAL ROUTE SUMMARY

ROUTE NO	RURAL MILEAGE	AVERAGE DAILY TRAFFIC ALL VEHICLES	COMMER- CIAL	OUT OF STATE	*****VEHICLE MILES***** ALL VEHICLES	COMMER- CIAL	OUT OF STATE	% OF TOTAL VEH. MILES ALL VEHICLES	COMMER- CIAL	OUT OF STATE
00386	1.5	932			1368			.11		
00387	1.7	412			682			.05		
00388	3.4	107			363			.03		
00389	6.4	46			295			.02		
00391	40.8	40			1642			.13		
00393	6.7	375			2507			.19		
00394	2.4	62			153			.01		
00396	17.1	76			1301			.10		
00397	10.5	611	86	107	6432	907	1132	.50	1.44	3.16
00399	25.3	53	5	8	1334	126	196	.10	.20	.55
00400	8.3	78			654			.05		
00401	12.2	959	174	178	11730	2135	2182	.90	3.38	6.09
00402	7.8	115			897			.07		
00404	22.3	76			1698			.13		
00405	28.0	86			2399			.18		
00408	19.3	199			3855			.30		
00409	41.3	57			2342			.18		
00410	22.3	129			2867			.22		

1975
SECONDARY RURAL ROUTE SUMMARY

ROUTE NO	RURAL MILEAGE	AVERAGE DAILY TRAFFIC ALL VEHICLES	COMMER- CIAL	OUT OF STATE	*****VEHICLE MILES***** ALL VEHICLES	COMMER- CIAL	OUT OF STATE	% OF TOTAL VEH. MILES ALL VEHICLES	COMMER- CIAL	OUT OF STATE
00411	12.3	401			4938			.38		
00412	32.5	909	105	156	29594	3403	5061	2.28	5.39	14.13
00413	25.4	41			1045			.08		
00414	4.1	44			177			.01		
00415	27.4	63			1730			.13		
00416	8.9	538			4814			.37		
00417	16.6	81			1343			.10		
00418	10.6	166			1762			.14		
00419	22.5	282			6338			.49		
00420	6.9	276			1914			.15		
00421	18.1	150			2725			.21		
00422	8.9	103			914			.07		
00423	.8	383			323			.02		
00424	22.8	391			8911			.69		
00425	6.4	109			700			.05		
00426	9.4	44			413			.03		
00427	12.3	94			1163			.09		
00428	11.9	63			744			.06		

1975
SECONDARY RURAL ROUTE SUMMARY

ROUTE NO	RURAL MILEAGE	AVERAGE DAILY TRAFFIC ALL VEHICLES	COMMER- CIAL	OUT OF STATE	*****VEHICLE MILES***** ALL VEHICLES	COMMER- CIAL	OUT OF STATE	% OF TOTAL VEH. MILES ALL VEHICLES	COMMER- CIAL	OUT OF STATE
00429	6.0	1775			10706			.82		
00430	1.0	1719			1669			.13		
00431	20.6	216			4459			.34		
00432	46.5	99			4621			.36		
00433	3.9	663			2606			.20		
00434	47.0	74			3475			.27		
00435	3.6	113			407			.03		
00436	1.7	131			223			.02		
00437	8.9	82			732			.06		
00438	54.3	75			4059			.31		
00440	7.5	184			1382			.11		
00441	4.2	411			1728			.13		
00444	19.8	80			1580			.12		
00445	14.3	194			2781			.21		
00446	9.8	155			1508			.12		
00447	55.0	81			4450			.34		
00448	30.0	71			2140			.16		
00449	20.5	65			1332			.10		

1975
SECONDARY RURAL ROUTE SUMMARY

ROUTE NO	RURAL MILEAGE	AVERAGE DAILY TRAFFIC ALL VEHICLES	COMMER- CIAL	OUT OF STATE	*****VEHICLE MILES***** ALL VEHICLES	COMMER- CIAL	OUT OF STATE	% OF TOTAL VEH. MILES ALL VEHICLES	COMMER- CIAL	OUT OF STATE
00450	6.0	61			366			.03		
00452	11.4	105			1195			.09		
00453	5.3	402			2129			.16		
00454	2.9	550			1620			.12		
00456	3.6	151			542			.04		
00458	6.4	645			4151			.32		
00459	1.9	1251			2403			.19		
00460	4.5	245			1100			.08		
00461	21.5	478	57	93	10258	1231	1990	.79	1.95	5.56
00462	41.5	46			1890			.15		
00463	40.4	93			3756			.29		
00464	36.2	189			6831			.53		
00465	5.4	45			242			.02		
00466	2.2	199			430			.03		
00467	34.4	38			1296			.10		
00469	5.5	110			606			.05		
00470	22.5	49			1096			.08		
00471	22.9	105			2409			.19		

1975
SECONDARY RURAL ROUTE SUMMARY

ROUTE NO	RURAL MILEAGE	AVERAGE DAILY TRAFFIC ALL VEHICLES	COMMER- CIAL	OUT OF STATE	*****VEHICLE MILES***** ALL VEHICLES	COMMER- CIAL	OUT OF STATE	% OF TOTAL VEH. MILES ALL VEHICLES	COMMER- CIAL	OUT OF STATE
00472	3.7	167			616			.05		
00473	15.6	347			5396			.42		
00474	1.7	1775			3080			.24		
00475	6.2	47			288			.02		
00476	9.9	106			1051			.08		
00477	6.2	231			1433			.11		
00478	15.3	46			699			.05		
00479	21.5	87			1877			.14		
00480	8.2	56			460			.04		
00481	2.5	148			375			.03		
00482	10.4	338			3527			.27		
00483	32.1	137			4404			.34		
00484	25.0	90			2258			.17		
00485	13.5	10			135			.01		
00486	56.4	278			15667			1.21		
00487	6.8	535			3665			.28		
00488	1.1	1687			1816			.14		
00489	18.1	287			5197			.40		

1975
SECONDARY RURAL ROUTE SUMMARY

ROUTE NO	RURAL MILEAGE	AVERAGE DAILY TRAFFIC ALL VEHICLES	COMMER-CIAL	OUT OF STATE	*****VEHICLE MILES***** ALL VEHICLES	COMMER-CIAL	OUT OF STATE	% OF TOTAL VEH. MILES ALL VEHICLES	COMMER-CIAL	OUT OF STATE
00490	1.2	282			344			.03		
00492	1.7	107			182			.01		
00493	15.7	85			1331			.10		
00494	23.2	53			1216			.09		
00495	12.2	186			2266			.17		
00496	17.3	63			1091			.08		
00497	9.3	62			577			.04		
00499	22.4	389	18	181	8732	410	4069	.67	.65	11.36
00500	35.0	40			1409			.11		
00501	9.5	170			1618			.12		
00502	3.4	370			1258			.10		
00503	10.9	534			5826			.45		
00504	13.3	46			618			.05		
00505	12.4	157			1953			.15		
00506	3.5	600			2101			.16		
00507	20.0	83			1664			.13		
00508	67.3	157			10546			.81		
00509	36.3	37			1346			.10		

1975
SECONDARY RURAL ROUTE SUMMARY

ROUTE NO	RURAL MILEAGE	AVERAGE DAILY TRAFFIC ALL VEHICLES	COMMER- CIAL	OUT OF STATE	*****VEHICLE MILES***** ALL VEHICLES	COMMER- CIAL	OUT OF STATE	% OF TOTAL VEH. MILES ALL VEHICLES	COMMER- CIAL	OUT OF STATE
00510	8.5	28			238			.02		
00511	13.5	120			1627			.13		
00512	1.9	106			199			.02		
00513	10.2	61			624			.05		
00514	19.5	142			2764			.21		
00515	14.8	68			1016			.08		
00516	21.0	56			1180			.09		
00517	12.3	100			1230			.09		
00518	4.5	311			1397			.11		
00519	11.4	27			305			.02		
00520	4.9	79			390			.03		
00522	2.5	625			1562			.12		
00523	1.3	487	21	6	630	27	7	.05	.04	.02
00524	8.4	368			3096			.24		
00525	5.1	242			1235			.10		
00526	4.4	60			264			.02		
00527	5.5	107			586			.05		
00528	32.2	78			2526			.19		

1975
SECONDARY RURAL ROUTE SUMMARY

ROUTE NO	RURAL MILEAGE	AVERAGE DAILY TRAFFIC ALL VEHICLES	COMMER- CIAL	OUT OF STATE	*****VEHICLE MILES***** ALL VEHICLES	COMMER- CIAL	OUT OF STATE	% OF TOTAL VEH. MILES ALL VEHICLES	COMMER- CIAL	OUT OF STATE
00529	11.4	117			1327			.10		
00530	2.6	613			1563			.12		
00531	5.9	401			2365			.18		
00532	7.0	288			2007			.15		
00533	11.4	102			1164			.09		
00534	28.1	101			2834			.22		
00536	.8	3535			2842			.22		
00537	21.5	64			1384			.11		
00539	.7	410			275			.02		
00540	32.1	190			6082			.47		
00541	11.4	85			964			.07		
00542	3.2	106			339			.03		
00543	24.2	37			899			.07		
00544	34.5	97			3349			.26		
00546	7.5	38			289			.02		
00547	6.6	119			782			.06		
00548	6.5	420			2731			.21		
00549	10.5	95			995			.08		

1975
SECONDARY RURAL ROUTE SUMMARY

ROUTE NO	RURAL MILEAGE	AVERAGE DAILY TRAFFIC ALL VEHICLES	COMMER- CIAL	OUT OF STATE	*****VEHICLE MILES***** ALL VEHICLES	COMMER- CIAL	OUT OF STATE	% OF TOTAL VEH. MILES ALL VEHICLES	COMMER- CIAL	OUT OF STATE
00551	6.6	100			662			.05		
00552	32.1	58			1848			.14		
00554	5.6	69			386			.03		
00556	42.7	56			2410			.19		
00559	3.5	274			958			.07		
00563	2.4	126			297			.02		
00564	23.0	95			2180			.17		
00565	7.0	124			868			.07		
00566	49.7	56			2783			.21		
NET TOTAL	5955.1	218	11	6	1298373	63123	35808	100.00	100.00	100.00

****

SYSTEM	YEAR	RURAL MILEAGE	AVERAGE DAILY TRAFFIC			AVERAGE DAILY VEHICLE MILES		
			ALL VEHICLES	COMMERCIAL	OUT-OF STATE-PASS	ALL VEHICLES	COMMERCIAL	OUT-OF STATE-PASS
INTERSTATE ROUTE 15	1975	391.2	1,888	306	379	738,597	119,647	148,098
	1974	392.8	1,818	282	345	714,209	110,720	135,454
	1973	392.8	1,759	263	336	690,886	103,405	132,132
INTERSTATE ROUTE 90	1975	527.3	3,651	708	1,052	1,925,036	373,514	554,621
	1974	527.5	3,509	625	1,039	1,851,020	329,824	547,922
	1973	534.5	3,429	622	968	1,832,778	332,626	517,474
INTERSTATE ROUTE 94	1975	245.8	2,127	492	551	523,002	120,992	135,488
	1974	245.8	2,122	441	587	521,721	108,372	144,240
	1973	245.9	2,117	410	617	520,702	100,859	151,670
SUBTOTAL INTERSTATE SYSTEM	1975	1,164.4	2,737	527	720	3,186,635	614,153	838,206
	1974	1,166.1	2,647	471	710	3,086,950	548,916	827,616
	1973	1,173.3	2,595	458	683	3,044,367	536,890	801,277
PRIMARY SYSTEM	1975	4,885.4	940	141	121	4,590,422	690,101	591,018
	1974	4,885.4	914	136	118	4,465,548	663,885	577,571
	1973	5,030.6	926	141	125	4,657,996	710,060	631,261
SECONDARY SYSTEM	1975	5,955.1	218			1,298,243		
	1974	5,861.2	212			1,243,152		
	1973	5,903,2	228			1,343,466		
TOTAL ALL FEDERAL AID SYSTEMS	1975	12,004.9	756			9,075,300		
	1974	11,907.7	739			8,795,650		
	1973	12,107.1	747			9,045,829		